Centerra Gold Inc. - Mount Milligan Project
Diamond Drill Hole Locations
Period: October 1st to December 31st, 2021

Hole ID	Location Easting*	Location Northing*	Elevation (m)	Length (m)	Collar Azimuth**	Collar Dip	Purpose
21-1335*	433854.76	6109332.09	1151.76	750.00	96.08	-78.76	Brownfield exploration
21-1336*	434131.88	6109542.97	1041.32	788.52	273.78	-84.97	Inpit exploration
21-1337*	433760.95	6109446.04	1169.23	672.00	90.88	-72.81	Brownfield exploration
21-1338*	433749.45	6109488.19	1183.46	768.00	92.06	-74.12	Brownfield exploration
21-1339*	434219.14	6109543.30	980.47	791.41	160.93	-89.17	Brownfield exploration
21-1340*	433945.96	6109397.52	1137.63	766.00	90.00	-74.82	Brownfield exploration
21-1341*	434319.62	6109500.94	964.96	768.00	278.49	-83.64	Brownfield exploration
21-1342*	434260.14	6109585.88	979.87	541.93	278.15	-86.38	Brownfield exploration
21-1343	434241.43	6109343.01	965.51	727.20	275.70	-73.37	Brownfield exploration
21-1344	434359.01	6109568.22	964.90	771.00	65.94	-79.72	Brownfield exploration
21-1345	434352.67	6109261.47	964.66	486.77	271.37	-79.80	Brownfield exploration
21-1346	433912.65	6109606.48	1151.01	921.00	90.13	-73.55	Brownfield exploration
21-1347	434364.90	6109349.82	964.09	168.00	53.00	-89.31	Brownfield exploration
21-1348	434365.03	6109348.20	964.34	723.00	75.84	-88.84	Brownfield exploration
21-1349	434211.92	6109243.03	1011.92	599.54	160.48	-70.59	Brownfield exploration
21-1350	433758.06	6109566.19	1168.03	920.00	89.15	-68.94	Brownfield exploration
21-1351	434291.51	6109297.81	965.08	608.99	239.13	-77.06	Brownfield exploration
21-1352	434305.96	6109419.06	964.89	831.00	87.28	-88.88	Brownfield exploration
21-1353	434334.81	6109254.18	964.83	766.72	91.75	-76.77	Brownfield exploration
21-1354	434374.84	6109545.09	965.04	918.00	8.89	-89.32	Brownfield exploration
21-1355	434387.28	6109672.93	965.05	816.00	279.17	-84.76	Brownfield exploration
21-1356	434432.41	6109166.56	964.36	666.60	28.85	-89.46	Brownfield exploration
21-1357	435076.20	6109639.65	1083.80	759.00	45.94	-72.23	Brownfield exploration
21-1358	434477.34	6109640.02	965.60	729.00	254.73	-87.20	Inpit exploration
21-1359	435221.08	6108706.42	1094.02	462.38	314.74	-89.50	Inpit exploration
21-1360	435036.43	6109511.45	1086.39	780.00	125.74	-83.43	Near-pit exploration
21-1361	434635.27	6109315.21	913.58	645.00	175.05	-89.10	Near-pit exploration
21-1362	434744.43	6108997.57	966.23	576.22	252.70	-88.30	Inpit exploration
21-1363	434674.09	6109581.69	959.34	718.50	104.87	-88.98	Inpit exploration
21-1364	435040.35	6109511.04	1085.76	852.00	284.97	-73.78	Inpit exploration

Notes: * Indicates hole completed in previous quarter, assay results returned in current quarter.
Cheyenne Sica, a Member of Engineers and Geoscientists British Columbia, is Centerra's qualified person for the purpose of National Instrument 43-101. This information should be read together with our news release of February 25, 2022.

*Projection: NAD83 UTM Zone 10N
**Azimuth: Relative to True North

Centerra Gold Inc. - Mount Milligan Project
Diamond Drill Hole Assay Results
Period: October 1st to December 31st, 2021

Drill Hole	Location	Purpose		From (m)	To (m)	Core Length (m)	Au (ppm)	Cu (%)	Ag (ppm)
21-1335*	DWBX Section C	Testing shallow mineralization associated with the Goldmark porphyry stock footwall, as well as mineralization related to the DWBX porphyry stock including hanging wall and the footwall zones.		73.00	79.00	6.00	0.147	0.115	1.5
				147.00	150.00	3.00	0.889	0.083	3.6
			including	148.62	150.00	1.38	1.572	0.138	6.9
				229.95	254.00	24.05	0.174	0.109	2.4
				260.00	373.00	113.00	0.222	0.172	1.1
				379.00	387.00	8.00	0.234	0.051	1.9
				412.00	424.00	12.00	0.244	0.034	1.5
				428.60	460.00	31.40	0.531	0.030	0.9
			including	442.00	448.00	6.00	2.000	0.026	1.8
				556.00	562.00	6.00	0.141	0.166	1.8
				577.00	579.15	2.15	0.130	0.059	1.7
				593.20	604.00	10.80	0.292	0.296	1.4
			including	593.20	595.00	1.80	1.080	1.080	6.5
				626.00	638.00	12.00	0.164	0.055	0.6
				644.00	648.00	4.00	0.421	0.173	17.2
				727.64	729.00	1.36	1.532	0.042	6.0
21-1336*	DWBX Section G	Targeting the down-dip extension of the Au-Cu porphyry mineralization associated with the WBX and DWBX porphyry stocks.		14.00	64.00	50.00	0.292	0.228	1.4
				84.50	281.00	196.50	0.329	0.347	1.0
			including	165.50	167.00	1.50	0.660	1.030	1.2
			and	183.00	191.00	8.00	1.426	0.728	0.9
			and	230.00	231.00	1.00	0.701	1.170	2.3
			and	248.50	249.72	1.22	1.646	0.305	3.5
				290.00	378.00	88.00	0.383	0.605	1.2
			including	324.00	326.00	2.00	0.534	1.040	1.4
			and	332.00	336.96	4.96	0.896	1.233	1.6
			and	348.34	362.03	13.69	0.700	1.882	4.9
				387.00	396.00	9.00	0.145	0.138	0.3
				422.00	459.00	37.00	0.220	0.083	0.3
				465.00	473.00	8.00	0.143	0.038	0.5
				514.06	519.00	4.94	0.300	0.001	0.2
				553.00	566.01	13.01	0.446	0.005	0.1
			including	564.00	566.01	2.01	1.090	0.001	0.1
				573.38	592.00	18.62	0.275	0.003	0.3
				674.00	682.00	8.00	0.382	0.009	0.3
				708.87	715.00	6.13	0.520	0.023	0.2
				740.00	742.00	2.00	5.288	0.034	0.4
				752.00	760.50	8.50	0.118	0.221	1.4
				766.00	772.00	6.00	0.051	0.119	0.8
				780.00	788.52	8.52	0.071	0.176	0.8
21-1337*	DWBX Section E	Testing shallow mineralization associated with the Goldmark porphyry stock footwall, as well as mineralization related to the DWBX porphyry stock including hanging wall and the footwall zones.		58.00	60.18	2.18	0.133	0.052	0.3
				143.22	145.50	2.28	0.159	0.029	1.9
				159.30	191.50	32.20	0.176	0.255	2.9
				202.02	220.02	18.00	0.202	0.141	5.9
				233.00	238.00	5.00	1.822	0.135	14.5
			including	236.88	238.00	1.12	7.709	0.484	57.6
				251.70	273.00	21.30	0.251	0.052	1.0
			including	251.70	253.50	1.80	1.264	0.045	5.0
				287.00	292.00	5.00	0.141	0.114	4.8
				298.00	308.00	10.00	0.266	0.094	3.2
				319.00	372.05	53.05	0.171	0.240	4.0
				378.00	390.00	12.00	0.158	0.201	3.1

Centerra Gold Inc. - Mount Milligan Project
Diamond Drill Hole Assay Results
Period: October 1st to December 31st, 2021

Drill Hole	Location	Purpose	From (m)		To (m)	Core Length (m)	Au (ppm)	Cu (%)	Ag (ppm)
21-1337* *continued*				396.00	438.00	42.00	0.158	0.282	2.0
				469.02	474.40	5.38	0.119	0.139	0.8
				540.00	549.00	9.00	0.051	0.122	0.3
				574.00	579.00	5.00	0.131	0.055	2.3
				615.68	623.67	7.99	0.107	0.063	0.5
				633.80	651.00	17.20	0.154	0.148	0.4
				657.00	672.00	15.00	0.107	0.117	0.2
21-1338*	DWBX Section F	Testing shallow mineralization associated with the Goldmark porphyry stock footwall, as well as mineralization related to the DWBX porphyry stock including hanging wall and the footwall zones.		86.35	90.00	3.65	0.302	0.027	2.2
				142.00	153.00	11.00	0.403	0.047	4.5
			including	151.00	153.00	2.00	1.726	0.086	22.3
				167.00	179.00	12.00	0.124	0.013	0.3
				188.00	194.00	6.00	0.906	0.167	3.9
			including	188.00	190.00	2.00	2.451	0.152	4.2
				200.00	207.00	7.00	0.218	0.054	1.7
				254.33	256.37	2.04	0.152	0.080	0.4
				267.00	273.74	6.74	0.145	0.146	0.8
				299.00	308.00	9.00	0.101	0.141	0.3
				318.70	334.00	15.30	1.097	0.339	26.6
			including	327.00	334.00	7.00	2.159	0.377	56.3
				339.50	389.68	50.18	0.298	0.351	1.5
			including	351.00	353.00	2.00	0.504	1.090	3.8
			and	355.00	357.00	2.00	2.547	0.457	4.7
				395.00	430.00	35.00	0.187	0.183	0.9
			including	428.00	428.75	0.75	0.897	1.340	5.4
				436.00	452.00	16.00	0.188	0.292	1.1
				461.00	469.82	8.82	0.127	0.206	0.9
				473.86	492.25	18.39	0.330	0.390	2.0
				539.38	548.68	9.30	0.134	0.136	0.7
				566.00	575.00	9.00	0.217	0.050	1.4
				595.80	598.00	2.20	0.133	0.039	0.5
				612.00	673.00	61.00	0.189	0.174	0.7
				695.33	699.00	3.67	0.146	0.001	0.1
				703.02	710.17	7.15	0.228	0.001	0.3
				731.60	736.05	4.45	0.593	0.001	0.6
			including	735.00	736.05	1.05	2.085	0.001	1.1
				763.53	768.00	4.47	0.248	0.052	0.6
21-1339*	WBX Section G	Drilled for resource infill of the WBX stock and the WBX footwall, and exploration of a lower porphyry system (Bornite stock) intersected at depth.		24.00	64.92	40.92	0.132	0.106	0.3
				69.00	71.02	2.02	0.157	0.119	0.3
				93.00	121.00	28.00	0.133	0.093	0.3
				141.00	153.00	12.00	0.142	0.052	1.1
				159.00	231.00	72.00	0.277	0.140	1.9
			including	222.20	227.00	4.80	1.529	0.165	10.8
				239.00	245.00	6.00	0.415	0.080	8.8
				251.00	286.82	35.82	0.182	0.223	1.1
				304.00	312.00	8.00	0.453	0.095	4.8
			including	308.00	310.00	2.00	1.174	0.267	6.9
				340.00	344.00	4.00	0.115	0.022	0.9
				360.00	374.00	14.00	0.167	0.030	0.7
				390.00	402.00	12.00	0.311	0.076	0.7
			including	398.70	400.00	1.30	1.893	0.002	0.2
				549.00	561.00	12.00	0.191	0.020	0.3
				587.00	591.00	4.00	0.353	0.064	0.4

Centerra Gold Inc. - Mount Milligan Project
Diamond Drill Hole Assay Results
Period: October 1st to December 31st, 2021

Drill Hole	Location	Purpose		From (m)	To (m)	Core Length (m)	Au (ppm)	Cu (%)	Ag (ppm)
21-1339* *continued*				601.00	611.00	10.00	0.236	0.183	0.9
				690.00	712.07	22.07	0.124	0.187	0.4
				721.62	745.00	23.38	0.616	0.290	0.9
			including	723.70	727.70	4.00	1.989	0.911	2.0
				757.43	765.20	7.77	0.145	0.086	1.0
				772.00	776.00	4.00	0.359	0.240	1.0
21-1340*	DWBX Section D	West wall expansion. Drilling tested mineralization related to the DWBX porphyry stock including hanging wall and footwall zones.		5.00	9.00	4.00	0.132	0.028	0.4
				25.00	43.00	18.00	0.304	0.132	3.5
			including	30.50	32.03	1.53	1.955	0.105	1.7
				73.00	89.00	16.00	0.134	0.068	0.6
				95.31	99.00	3.69	0.991	0.409	8.5
			including	96.81	99.00	2.19	1.390	0.674	13.3
				105.00	109.00	4.00	0.191	0.035	0.4
				145.00	171.00	26.00	0.680	0.055	3.1
			including	133.00	135.00	2.00	1.455	0.040	0.9
			and	156.30	158.00	1.70	7.697	0.074	9.6
				177.00	194.00	17.00	0.160	0.152	2.0
				198.00	381.00	183.00	0.265	0.371	1.8
			including	214.00	216.00	2.00	1.308	0.745	24.4
			and	241.00	245.00	4.00	1.404	1.103	11.2
			and	251.00	252.75	1.75	1.125	0.347	1.0
			and	331.50	333.00	1.50	0.444	1.150	5.3
				478.00	522.00	44.00	0.188	0.182	0.5
				536.30	600.00	63.70	0.145	0.158	0.7
				606.00	640.00	34.00	0.285	0.173	3.3
			including	636.50	638.00	1.50	1.263	1.030	5.5
21-1341*	MBX Section G	Drilled for resource infill of the MBX stock and the MBX footwall, and exploration of a lower porphyry system (Bornite stock) intersected at depth.		14.30	20.00	5.70	0.169	0.072	0.8
				26.00	36.00	10.00	0.179	0.046	0.6
				50.00	68.00	18.00	0.472	0.068	1.6
			including	54.00	56.00	2.00	2.478	0.087	1.5
				74.00	114.00	40.00	0.199	0.212	0.4
				118.68	146.00	27.32	0.228	0.302	0.4
				152.00	156.00	4.00	0.382	0.057	0.1
				189.00	213.00	24.00	0.286	0.062	0.4
			including	193.00	195.00	2.00	1.206	0.176	0.4
				219.00	231.00	12.00	0.174	0.031	0.9
				237.15	245.00	7.85	0.119	0.039	0.2
				292.75	305.00	12.25	0.135	0.261	1.0
				384.30	388.00	3.70	0.131	0.035	0.3
				526.00	530.00	4.00	0.100	0.143	0.8
				537.00	539.03	2.03	0.079	0.181	0.8
				559.00	571.00	12.00	0.185	0.075	0.4
				677.00	680.36	3.36	0.126	0.195	0.4
				700.00	715.00	15.00	0.162	0.088	0.4
				762.00	768.00	6.00	0.109	0.091	0.5
21-1342*	WBX Section H	Drilled for resource infill of the WBX stock and the WBX footwall, and exploration of a lower porphyry system (Bornite stock) intersected at depth.		9.14	82.40	73.26	0.232	0.180	0.8
				88.11	189.60	101.49	0.171	0.155	0.5
				206.98	209.00	2.02	0.112	0.170	2.1
				216.04	224.00	7.96	0.693	0.103	2.8
				222.00	244.00	22.00	0.162	0.162	1.9
			including	222.00	224.00	2.00	2.098	0.326	10.1

Centerra Gold Inc. - Mount Milligan Project
Diamond Drill Hole Assay Results
Period: October 1st to December 31st, 2021

Drill Hole	Location	Purpose	From (m)		To (m)	Core Length (m)	Au (ppm)	Cu (%)	Ag (ppm)
21-1342* *continued*				254.00	260.00	6.00	0.271	0.271	0.3
				331.00	368.00	37.00	0.433	0.035	5.7
			including	359.65	361.32	1.67	5.050	0.088	79.0
				392.00	412.00	20.00	0.241	0.019	0.4
			including	406.43	408.00	1.57	1.006	0.008	0.2
			and	421.05	422.93	1.88	1.308	0.127	1.7
				457.00	463.30	6.30	0.110	0.013	0.2
				486.00	491.70	5.70	0.621	0.001	0.2
			including	486.00	488.00	2.00	1.289	0.001	0.2
21-1343	DWBX Section C	Drilled for resource infill of the MBX stock (0-225 m) and associated footwall mineralization (~225-360 m), and the DWBX stock and related footwall zone to 600 m as well as additional mineralized zones below 600 m observed in 2021 deep MBX drilling.		3.25	38.00	34.75	0.427	0.069	5.4
			including	16.00	18.00	2.00	3.643	0.073	11.8
			and	30.75	32.00	1.25	1.272	0.256	15.0
				57.00	64.00	7.00	0.334	0.047	9.3
				78.00	104.00	26.00	0.458	0.082	2.3
			including	94.00	98.00	4.00	1.423	0.064	6.5
				119.00	124.00	5.00	5.651	0.103	3.9
			including	119.00	121.58	2.58	10.629	0.105	4.6
				144.00	154.00	10.00	0.225	0.109	0.6
				164.00	190.00	26.00	0.124	0.119	0.7
				207.00	215.00	8.00	0.123	0.096	1.8
				263.06	274.00	10.94	0.310	0.222	0.4
				352.00	398.00	46.00	0.229	0.190	1.2
				410.00	444.00	34.00	0.141	0.142	1.4
				484.00	490.00	6.00	0.121	0.093	12.2
				496.00	508.00	12.00	0.313	0.050	3.2
				524.00	539.84	15.84	0.398	0.022	0.4
				598.00	602.00	4.00	0.142	0.002	0.2
21-1344	WBX Section H	Targeting a fault bound portion of the lower GE porphyry stock and associated mineralization expected at ~375 m associated with a deep resistivity high feature, potentially associated with the deep monzonite observed in 21-1339 (bornite-bearing) and 21-1340.		3.00	79.00	76.00	0.262	0.148	1.0
				87.00	109.00	22.00	0.148	0.181	0.3
				113.30	115.60	2.30	0.116	0.072	0.1
				136.00	144.00	8.00	0.157	0.046	0.1
				151.00	159.00	8.00	0.104	0.040	0.1
				169.00	170.00	1.00	1.431	1.110	1.8
				176.00	184.36	8.36	0.238	0.120	0.3
				204.59	210.00	5.41	0.303	0.038	0.6
				228.00	231.00	3.00	0.522	0.395	1.6
			including	228.00	229.00	1.00	1.005	1.110	4.1
				306.00	358.00	52.00	0.198	0.003	0.1
				368.00	396.00	28.00	0.198	0.015	0.3
				415.07	424.78	9.71	1.234	0.223	1.9
			including	417.00	420.65	3.65	2.728	0.104	2.8
				459.13	467.00	7.87	0.414	0.178	3.1
				471.68	496.00	24.32	0.296	0.112	3.3
				506.00	510.00	4.00	0.113	0.135	1.6
				518.00	587.57	69.57	0.257	0.179	1.8
				598.00	608.00	10.00	0.150	0.100	1.2
				613.00	621.00	8.00	0.123	0.049	1.6
				626.50	630.30	3.80	0.221	0.187	0.8
				634.80	641.40	6.60	0.320	0.391	1.7
				655.15	692.00	36.85	0.179	0.247	1.5
				701.20	722.00	20.80	0.148	0.212	0.9
				732.35	742.00	9.65	0.133	0.247	1.1

Centerra Gold Inc. - Mount Milligan Project
Diamond Drill Hole Assay Results
Period: October 1st to December 31st, 2021

Drill Hole	Location	Purpose	From (m)		To (m)	Core Length (m)	Au (ppm)	Cu (%)	Ag (ppm)
21-1345	MBX Deep Section B	Infilling the MBX footwall zone below the ultimate pit boundary, between drill holes 20-1269 and 21-1308. In the footwall of the DWBX stock and hanging wall to the Harris fault, mineralization up to 0.20% CuEq (2019 Block Model) between ~260-470 m, with a higher-grade section up to 0.59% from ~260-315 m, is predicted.		3.66	57.00	53.34	0.230	0.174	0.2
				63.00	91.00	28.00	0.181	0.179	0.4
				101.00	105.00	4.00	0.153	0.146	0.2
				111.00	130.00	19.00	0.180	0.096	0.1
				171.00	185.00	14.00	0.357	0.136	1.0
			including	178.00	180.00	2.00	1.209	0.254	1.4
				189.30	210.00	20.70	0.136	0.031	0.4
				262.74	313.07	50.33	0.702	0.244	5.9
			including	280.26	287.12	6.86	1.592	0.366	10.3
			and	299.00	312.00	13.00	1.033	0.170	13.1
				327.00	331.00	4.00	0.151	0.011	0.1
				337.00	362.00	25.00	0.122	0.154	1.4
				388.00	409.00	21.00	0.108	0.050	1.2
				421.00	427.02	6.02	0.349	0.008	0.5
				436.00	445.00	9.00	0.213	0.015	1.6
				452.00	486.77	34.77	0.134	0.014	0.7
21-1346	DWBX Section H and I	West wall expansion. Drilling tested mineralization related to the DWBX porphyry stock including hanging wall and footwall zones.		12.00	26.00	14.00	0.13	0.05	0.12
				80.00	170.00	90.00	0.22	0.31	0.57
				194.00	200.00	6.00	0.10	0.05	0.43
				221.70	224.00	2.30	0.12	0.11	0.80
				230.00	272.00	42.00	1.22	0.26	1.85
			including	239.40	262.00	22.60	1.96	0.11	0.60
				278.00	350.00	72.00	0.40	0.08	0.44
			including	282.00	286.00	4.00	1.45	0.10	0.74
			and	298.00	304.00	6.00	1.46	0.10	0.73
			and	362.00	364.00	2.00	1.10	0.11	0.60
				380.00	436.00	56.00	0.16	0.11	0.51
				444.00	460.00	16.00	0.32	0.09	1.22
			including	456.00	457.54	1.54	1.18	0.25	4.80
				466.00	470.00	4.00	0.22	0.09	0.60
				476.00	489.00	13.00	0.18	0.12	0.36
				502.00	506.00	4.00	0.14	0.17	0.60
				554.00	561.90	7.90	0.28	0.08	0.88
				598.00	626.00	28.00	0.11	0.01	0.14
				632.00	638.00	6.00	0.13	0.02	0.20
				830.65	835.00	4.35	0.13	0.08	0.55
				865.00	871.54	6.54	0.23	0.29	1.78
				907.00	921.00	14.00	1.54	0.30	0.93
			including	909.00	911.00	2.00	9.53	0.68	2.60
21-1347	MBX Deep	Testing mineralization below ultimate pit boundary. Abandoned due to technical issues at 168.00m	*Assay results pending*						
21-1348	MBX Deep Section C	Drilled for resource expansion below the ultimate pit boundary collaring in MBX footwall mineralization and lower porphyry system below ultimate pit boundary, all historical holes terminated in significant mineralization.		6.00	23.00	17.00	1.05	0.11	27.65
			including	8.00	19.00	11.00	1.47	0.12	40.78
				28.00	62.00	34.00	0.13	0.10	0.53
				91.00	104.47	13.47	0.14	0.07	0.41
				148.00	160.00	12.00	0.18	0.22	0.85
				186.00	244.55	58.55	0.30	0.27	2.99
				249.20	253.00	3.80	0.14	0.13	3.18
				261.00	275.00	14.00	0.25	0.11	1.51
				306.00	314.00	8.00	1.43	0.09	12.85

Centerra Gold Inc. - Mount Milligan Project
Diamond Drill Hole Assay Results
Period: October 1st to December 31st, 2021

Drill Hole	Location	Purpose	From (m)		To (m)	Core Length (m)	Au (ppm)	Cu (%)	Ag (ppm)
21-1348 *continued*			*including*	312.00	314.00	2.00	5.48	0.02	8.70
				370.00	395.00	25.00	0.15	0.00	0.40
				408.40	410.80	2.40	0.10	0.02	0.40
				452.50	482.00	29.50	0.11	0.21	0.49
				488.00	605.70	117.70	0.13	0.16	0.50
				646.00	653.00	7.00	0.13	0.09	0.14
21-1349	MBX Deep Section A	The hole was drilled for resource expansion below the ultimate pit boundary, targeting the southern extension of high-grade mineralization intersected in 20-1269, 21-1301, and 21-1313.		3.65	74.73	71.08	0.67	0.24	3.28
			including	36.00	48.00	12.00	1.22	0.36	12.49
			and	64.92	67.00	2.08	6.44	0.13	3.20
				79.00	97.00	18.00	0.14	0.15	1.45
				102.38	106.98	4.60	0.17	0.14	1.48
				111.00	129.00	18.00	0.22	0.19	1.36
				138.84	163.83	24.99	0.27	0.31	0.58
				168.00	261.00	93.00	0.35	0.31	1.87
				267.00	327.00	60.00	1.15	0.03	1.35
			including	271.00	273.00	2.00	3.37	0.07	5.60
			and	279.40	281.78	2.38	7.75	0.06	2.40
			and	306.00	322.40	16.40	2.06	0.03	2.35
				343.00	372.50	29.50	0.33	0.08	1.31
			including	365.00	367.00	2.00	1.24	0.00	2.20
				392.28	414.00	21.72	0.20	0.21	3.95
				426.38	450.10	23.72	0.25	0.23	2.84
				465.43	470.00	4.57	0.26	0.02	2.07
21-1350	DWBX Section G and H	West wall expansion. Drilling tested mineralization related to the DWBX porphyry stock including hanging wall and footwall zones.		17.00	21.00	4.00	0.11	0.01	0.15
				45.00	49.00	4.00	0.10	0.01	0.08
				58.00	65.00	7.00	0.31	0.11	0.41
			including	60.00	60.80	0.80	1.03	0.47	1.30
				76.25	91.00	14.75	0.95	0.05	9.77
			including	79.25	85.50	6.25	1.97	0.06	15.28
				118.00	134.00	16.00	0.30	0.12	2.46
				140.00	149.00	9.00	0.14	0.09	0.81
				154.00	172.00	18.00	0.11	0.11	0.24
				190.00	194.17	4.17	0.24	0.31	0.56
				209.00	238.49	29.49	0.13	0.18	0.31
				280.00	300.00	20.00	0.19	0.12	0.53
				333.00	514.65	181.65	0.92	0.27	3.18
			including	334.56	335.16	0.60	116.10	1.88	175.00
			and	342.76	343.50	0.74	38.00	0.24	42.00
			and	379.00	381.00	2.00	1.71	0.20	6.50
			and	432.00	440.00	8.00	2.92	0.22	4.72
				526.00	535.88	9.88	0.10	0.13	0.34
				541.00	594.00	53.00	0.32	0.44	1.74
			including	581.18	583.00	1.82	1.06	1.37	7.20
				630.00	661.00	31.00	0.69	0.02	2.38
			including	648.00	657.00	9.00	1.78	0.02	4.38
				667.00	714.00	47.00	0.21	0.03	0.31
			including	675.00	677.00	2.00	1.05	0.24	1.70
				802.00	816.00	14.00	0.44	0.00	0.07
			including	807.60	809.00	1.40	1.10	0.00	0.05
				838.00	856.00	18.00	0.38	0.01	0.12
			including	848.89	852.00	3.11	1.36	0.00	0.20
			and	886.00	888.00	2.00	3.21	0.03	0.40
				908.00	920.00	12.00	0.301	0.178	1.4

Centerra Gold Inc. - Mount Milligan Project
Diamond Drill Hole Assay Results
Period: October 1st to December 31st, 2021

Drill Hole	Location	Purpose		From (m)	To (m)	Core Length (m)	Au (ppm)	Cu (%)	Ag (ppm)
21-1351	MBX Deep Section B	Infill hole targeting the MBX footwall zone below the 2020 ultimate pit boundary between drill holes 20-1269 and 21-1308, testing mineralization up to 0.25% CuEq (2019 Block Model) to 260 m with a higher-grade section up to 0.44% CuEq expected from 0-80 m where it collars into the MBX stock.		7.92	70.00	62.08	0.164	0.080	0.5
				198.05	205.00	6.95	0.190	0.141	1.1
				211.00	359.00	148.00	0.466	0.172	6.5
			including	258.00	264.15	6.15	1.019	0.312	0.5
			and	292.00	296.00	4.00	1.341	0.199	115.3
			and	304.00	318.00	14.00	1.457	0.168	17.8
			and	336.00	338.00	2.00	1.897	0.601	1.4
				431.00	437.00	6.00	0.256	0.006	0.9
				441.50	446.00	4.50	0.155	0.007	0.3
				452.00	466.00	14.00	0.142	0.025	0.4
				476.00	482.00	6.00	0.114	0.001	0.1
				502.00	514.40	12.40	0.163	0.008	0.5
				518.50	536.00	17.50	0.405	0.021	3.4
			including	520.50	522.93	2.43	1.503	0.024	7.6
			and	526.00	526.62	0.62	1.060	0.025	4.5
				554.00	563.84	9.84	0.384	0.011	2.4
				593.00	595.00	2.00	2.071	0.037	1.3
21-1352	MBX Deep Section E	Resource infill of the MBX footwall zone below the 2020 ultimate pit boundary, along strike between 21-1341 (85 m NNE), 21-1348 (90 m SE), and 19-1186 (85 m ENE). Drilling also targeted the new Lower Porphyry zone at depth.		37.00	99.98	62.98	0.240	0.243	0.9
				104.00	134.00	30.00	0.186	0.209	0.4
				140.69	146.70	6.01	0.255	0.235	1.4
				154.00	160.00	6.00	0.113	0.102	0.7
				166.00	244.00	78.00	0.177	0.058	0.4
				298.00	306.00	8.00	0.118	0.060	0.4
				312.40	330.00	17.60	0.818	0.207	30.3
			including	312.40	314.60	2.20	5.210	0.205	100.0
				338.00	346.42	8.42	0.313	0.020	4.5
				367.21	376.26	9.05	0.244	0.025	0.8
				386.00	410.43	24.43	0.958	0.076	11.4
			including	392.00	394.00	2.00	1.703	0.133	90.7
			and	402.00	406.00	4.00	4.496	0.101	19.0
				416.00	420.00	4.00	0.348	0.028	0.6
				428.00	432.00	4.00	0.531	0.009	0.5
				438.00	450.00	12.00	0.237	0.027	9.3
				524.00	540.00	16.00	0.185	0.181	0.5
				546.65	594.00	47.35	0.195	0.273	0.4
				612.00	682.00	70.00	0.206	0.197	0.8
				731.70	747.70	16.00	0.259	0.289	2.1
				773.00	812.00	39.00	0.186	0.207	0.7
				826.00	829.00	3.00	0.192	0.261	0.6
21-1353	MBX Deep Section A and B	Resource infill of the MBX footwall zone below the 2020 ultimate pit boundary, between 21-1308 (located ~100 m west) and 18-1070 (located ~110 m northeast). A possible Saddle fault intersection is expected at ~95 m. Drilling also targeted the new Lower Porphyry zone at depth.		3.66	49.00	45.34	0.375	0.170	0.3
			including	39.00	41.00	2.00	1.667	0.210	0.6
			and	44.20	46.60	2.40	1.459	0.117	0.6
				162.00	169.00	7.00	0.194	0.150	0.3
				175.00	190.50	15.50	0.290	0.152	0.3
				196.43	212.14	15.71	0.167	0.084	0.3
				222.00	312.60	90.60	0.226	0.038	1.1
				326.00	349.00	23.00	0.104	0.027	0.8
				370.90	373.00	2.10	0.278	0.406	3.8
				377.04	385.00	7.96	0.125	0.019	0.5
				391.00	399.22	8.22	0.143	0.031	3.9

Centerra Gold Inc. - Mount Milligan Project
Diamond Drill Hole Assay Results
Period: October 1st to December 31st, 2021

Drill Hole	Location	Purpose	From (m)		To (m)	Core Length (m)	Au (ppm)	Cu (%)	Ag (ppm)
21-1353 *continued*				418.00	432.86	14.86	0.154	0.068	2.6
				547.00	558.00	11.00	0.310	0.273	0.6
				600.99	609.00	8.01	0.117	0.085	0.3
				622.00	626.00	4.00	0.160	0.126	0.6
				632.00	640.45	8.45	0.182	0.178	0.6
				652.00	656.05	4.05	0.130	0.131	0.5
21-1354	MBX Deep Section G and H	Testing the MBX footwall zone below the 2020 ultimate pit boundary and the new Lower Porphyry zone at depth (up-dip eastern extension).		6.00	84.00	78.00	0.248	0.146	0.6
				134.00	144.00	10.00	0.108	0.079	0.1
				190.00	219.00	29.00	0.379	0.101	1.4
				244.52	265.00	20.48	0.438	0.085	0.5
				345.58	352.00	6.42	0.157	0.004	0.4
				424.25	536.45	112.20	0.714	0.340	4.6
			including	443.40	448.33	4.93	8.052	0.474	79.8
			and	505.00	507.00	2.00	1.542	0.901	4.9
			and	513.40	515.60	2.20	1.616	0.188	1.4
				544.00	548.00	4.00	0.130	0.064	2.8
				560.00	603.00	43.00	0.382	0.116	3.1
			including	580.00	582.00	2.00	1.477	0.161	5.8
				613.00	617.00	4.00	0.183	0.038	0.9
				670.00	683.00	13.00	0.138	0.072	2.5
				711.00	718.75	7.75	0.158	0.136	1.0
				753.00	757.00	4.00	0.119	0.176	0.4
				791.23	805.00	13.77	0.101	0.054	0.7
				850.67	856.90	6.23	0.528	0.371	15.7
				861.00	869.00	8.00	0.197	0.202	2.3
				885.00	899.00	14.00	0.175	0.189	1.7
				911.00	918.00	7.00	0.226	0.268	4.0
21-1355	WBX Section J	Testing the MBX footwall zone below the 2020 ultimate pit boundary and the new Lower Porphyry zone at depth.		3.00	32.00	29.00	0.266	0.296	0.6
				42.00	73.00	31.00	0.144	0.241	0.4
				141.51	187.00	45.49	0.310	0.045	1.5
			including	141.51	144.90	3.39	2.014	0.068	16.1
				193.00	199.00	6.00	0.122	0.008	0.1
				230.00	282.20	52.20	0.140	0.006	0.1
				288.00	317.00	29.00	0.401	0.019	0.5
			including	294.00	296.00	2.00	1.524	0.094	0.9
			and	306.00	308.00	2.00	1.231	0.010	0.6
				324.00	345.00	21.00	0.268	0.087	1.2
				352.00	371.89	19.89	0.118	0.075	0.4
				376.78	386.08	9.30	0.286	0.046	4.1
			including	378.37	379.09	0.72	2.164	0.070	43.3
				396.54	408.00	11.46	0.171	0.163	0.5
				413.55	425.00	11.45	0.208	0.130	0.5
				432.00	447.63	15.63	0.148	0.189	0.5
				475.00	485.00	10.00	0.222	0.417	0.6
				507.00	522.00	15.00	0.152	0.171	0.5
				554.00	574.00	20.00	0.141	0.209	1.5
				604.24	615.00	10.76	0.093	0.141	1.2
				682.00	686.00	4.00	0.053	0.124	0.9
				697.41	715.10	17.69	0.064	0.107	0.4
				730.00	736.00	6.00	0.083	0.144	0.3
				743.00	750.00	7.00	0.090	0.124	1.1

Centerra Gold Inc. - Mount Milligan Project
Diamond Drill Hole Assay Results
Period: October 1st to December 31st, 2021

Drill Hole	Location	Purpose	From (m)		To (m)	Core Length (m)	Au (ppm)	Cu (%)	Ag (ppm)
21-1356	MBX Section A	Testing a gap in drilling for shallow mineralization below the MBX stock and Rainbow dyke between 50-200 m. Below 200 m is sparsely tested and mineralization at depth is unknown.		6.40	158.85	152.45	0.348	0.062	1.2
			including	68.75	71.00	2.25	4.281	0.072	22.4
			including	94.85	96.12	1.27	1.224	0.023	34.8
				163.00	193.00	30.00	0.357	0.018	0.3
			including	169.00	171.00	2.00	1.292	0.058	0.7
				199.00	253.00	54.00	0.200	0.001	0.2
			including	211.00	213.00	2.00	1.301	0.001	0.6
				273.18	279.00	5.82	0.133	0.001	0.1
				356.85	385.00	28.15	0.141	0.069	1.0
			including	395.00	397.00	2.00	7.989	0.004	7.0
				514.00	518.00	4.00	0.141	0.014	0.4
21-1357	Great Eastern	Targeting NE extension of GEF stock HW and FW zones following up 21-1314.	*Assay results pending*						
21-1358	WBX Section I	Testing northern extent of shallow MBX FW mineralization, upthrown GE stock at ~320 m, and deep bornite-bearing stock at ~650 m		16.42	79.83	63.41	0.640	0.505	4.1
			including	22.00	26.00	4.00	1.365	0.828	2.4
			and	38.00	40.00	2.00	1.120	1.120	2.7
			and	44.00	46.00	2.00	1.149	0.977	4.0
			and	74.50	75.73	1.23	2.224	0.164	21.9
				85.90	98.96	13.06	0.177	0.137	0.8
				105.25	121.00	15.75	0.193	0.126	0.9
				128.00	136.00	8.00	0.156	0.102	0.7
				156.00	191.30	35.30	0.223	0.174	0.4
				249.10	273.00	23.90	0.383	0.113	0.8
			including	267.00	269.00	2.00	1.609	0.186	1.4
				281.00	289.00	8.00	0.123	0.069	0.5
				300.60	319.12	18.52	0.378	0.029	0.6
				325.00	337.00	12.00	0.164	0.018	0.9
			Assay results pending from 337.0 to 729.0 m						

Notes: * Indicates drill hole completed in previous quarter, assay results returned in current quarter.

Assays are reported true values without top cutting. Reported intervals are longer than 2.0 m, grade greater than 0.1 g/t Au or 0.1% Cu and include maximum internal waste of 4.0 m where it exists. Intervals less than 2.0 m but with grade above 1.0 g/t Au are also reported. Significant assay intervals reported represent apparent widths due to the undefined geometry of mineralization in this zone, relationship between fault blocks, and conceptual nature of the exploration target.

Cheyenne Sica, a Member of Engineers and Geoscientists British Columbia, is Centerra's qualified person for the purpose of National Instrument 43-101. This information should be read together with our news release of February 25, 2022.

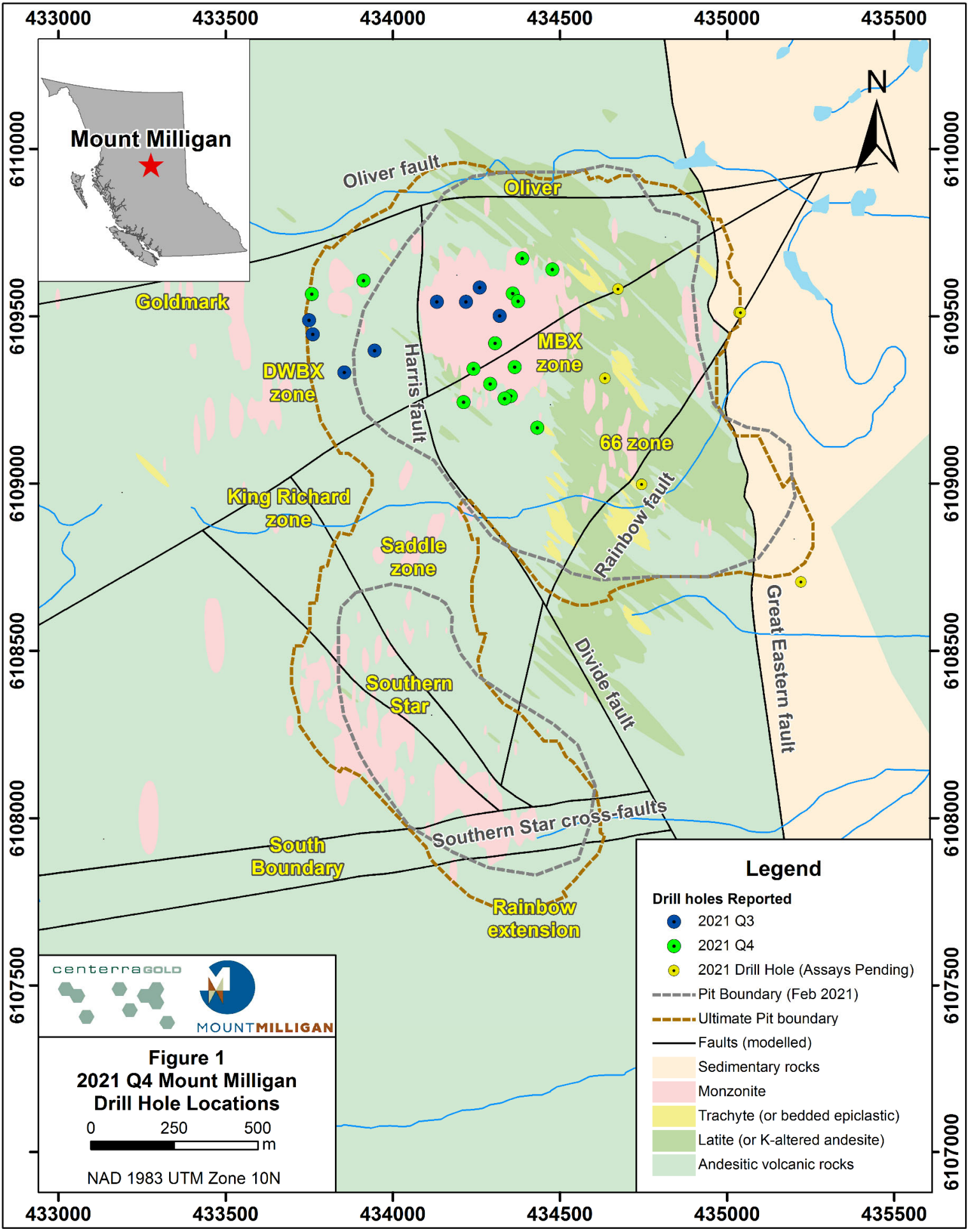

Figure 1
2021 Q4 Mount Milligan Drill Hole Locations

This information should be read together with our news release of February 25, 2022.
Cheyenne Sica, a Member of Engineers and Geoscientists British Columbia, is Centerra's qualified person for the purpose of National Instrument 43-101.

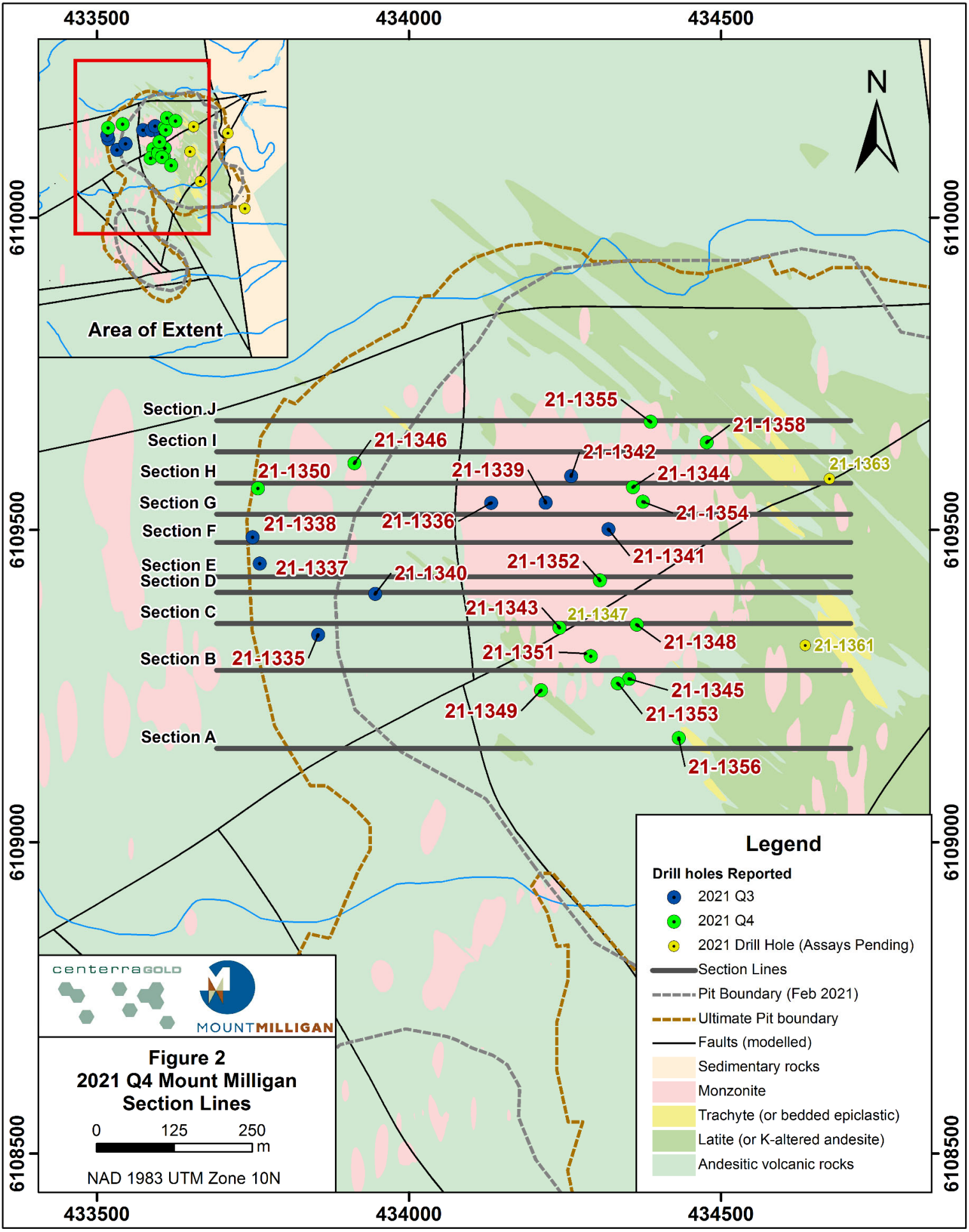

This information should be read together with our news release of February 25, 2022
Cheyenne Sica, a Member of Engineers and Geoscientists British Columbia, is Centerra's qualified person for the purpose of National Instrument 43-101.

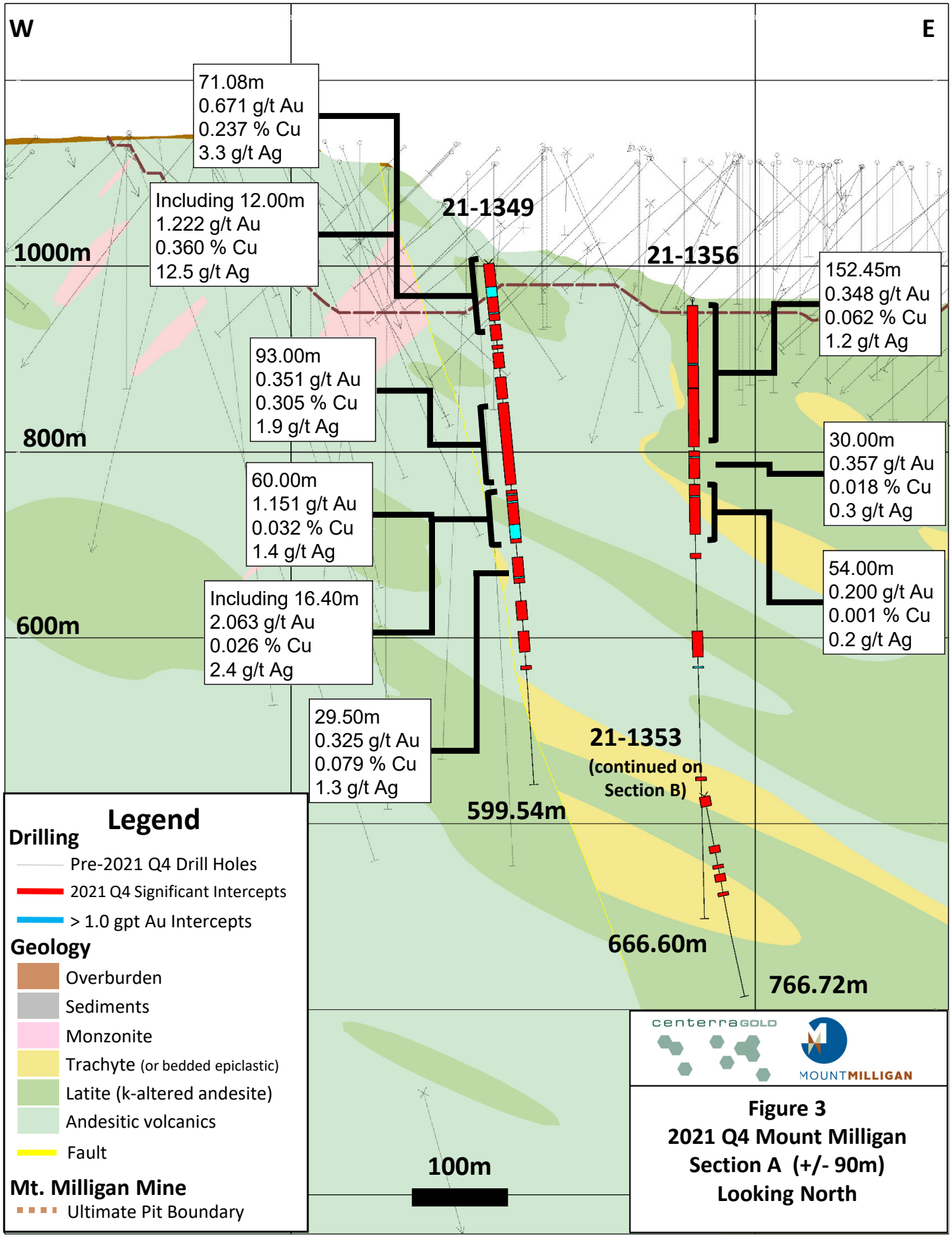

Figure 3
2021 Q4 Mount Milligan
Section A (+/- 90m)
Looking North

This information should be read together with our news release of February 25, 2022.
Cheyenne Sica, a Member of Engineers and Geoscientists British Columbia, is Centerra's qualified person for the purpose of National Instrument 43-101.

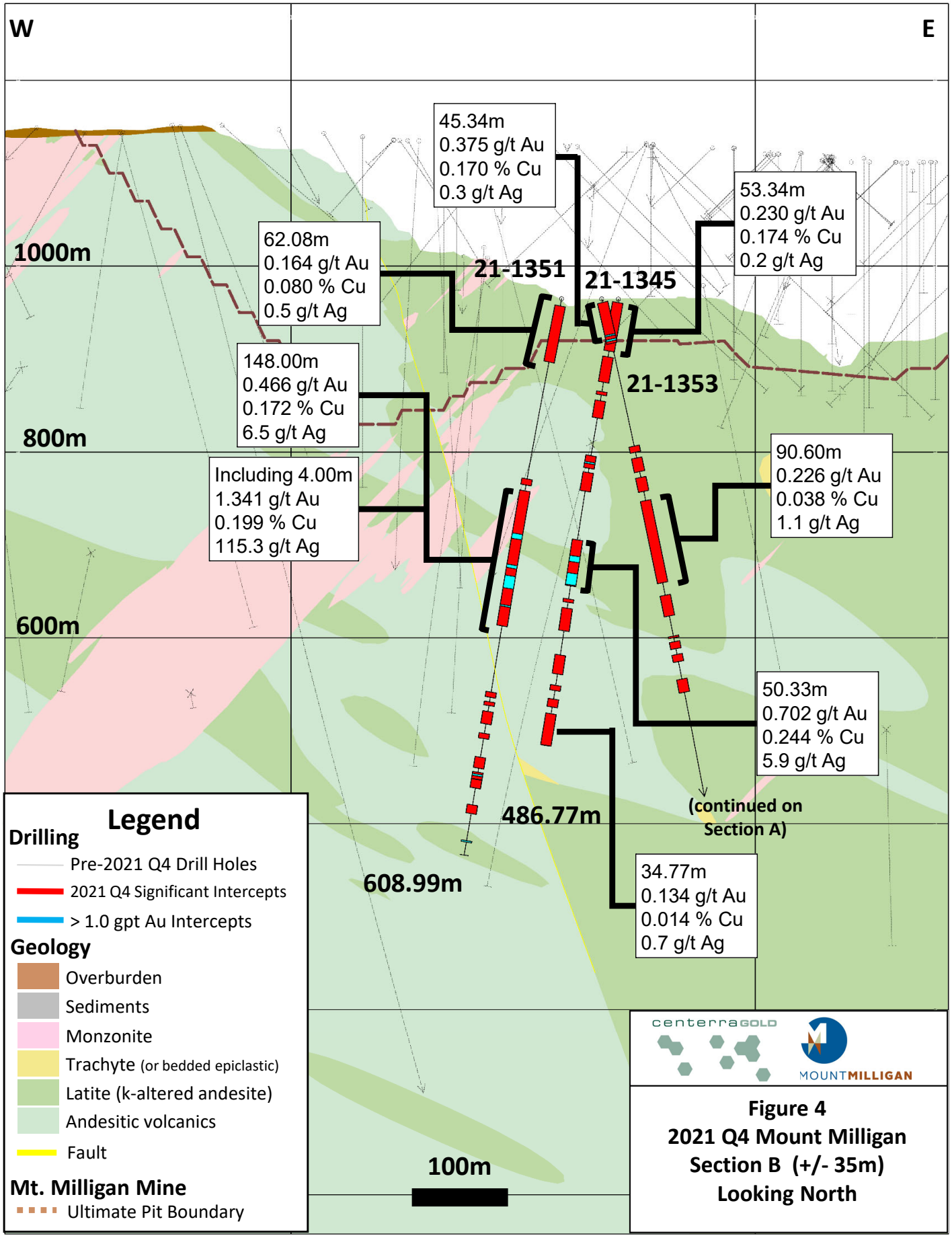

Figure 4
2021 Q4 Mount Milligan
Section B (+/- 35m)
Looking North

This information should be read together with our news release of February 25, 2022.
Cheyenne Sica, a Member of Engineers and Geoscientists British Columbia, is Centerra's qualified person for the purpose of National Instrument 43-101.

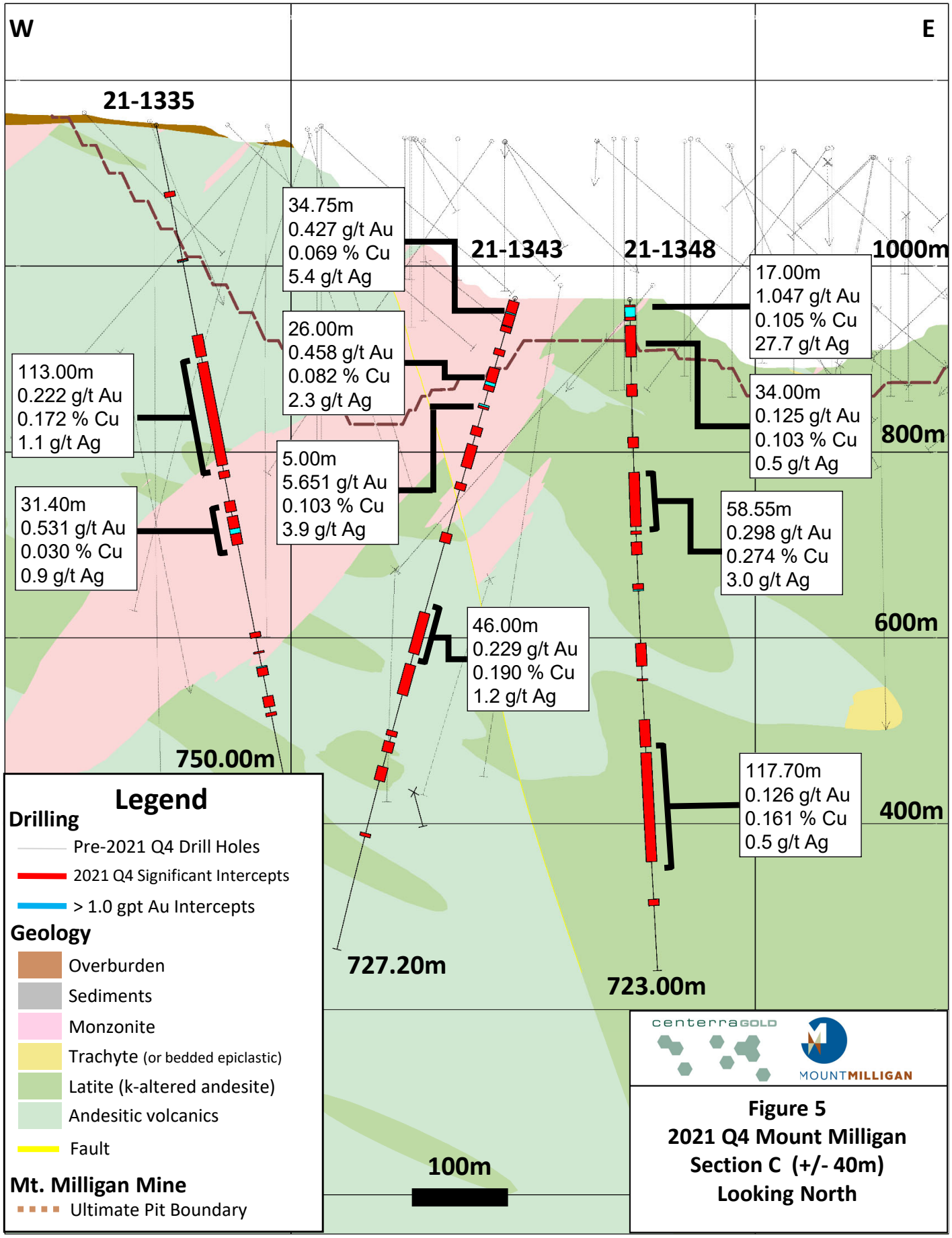

Figure 5
2021 Q4 Mount Milligan
Section C (+/- 40m)
Looking North

This information should be read together with our news release of February 25, 2022.
Cheyenne Sica, a Member of Engineers and Geoscientists British Columbia, is Centerra's qualified person for the purpose of National Instrument 43-101.

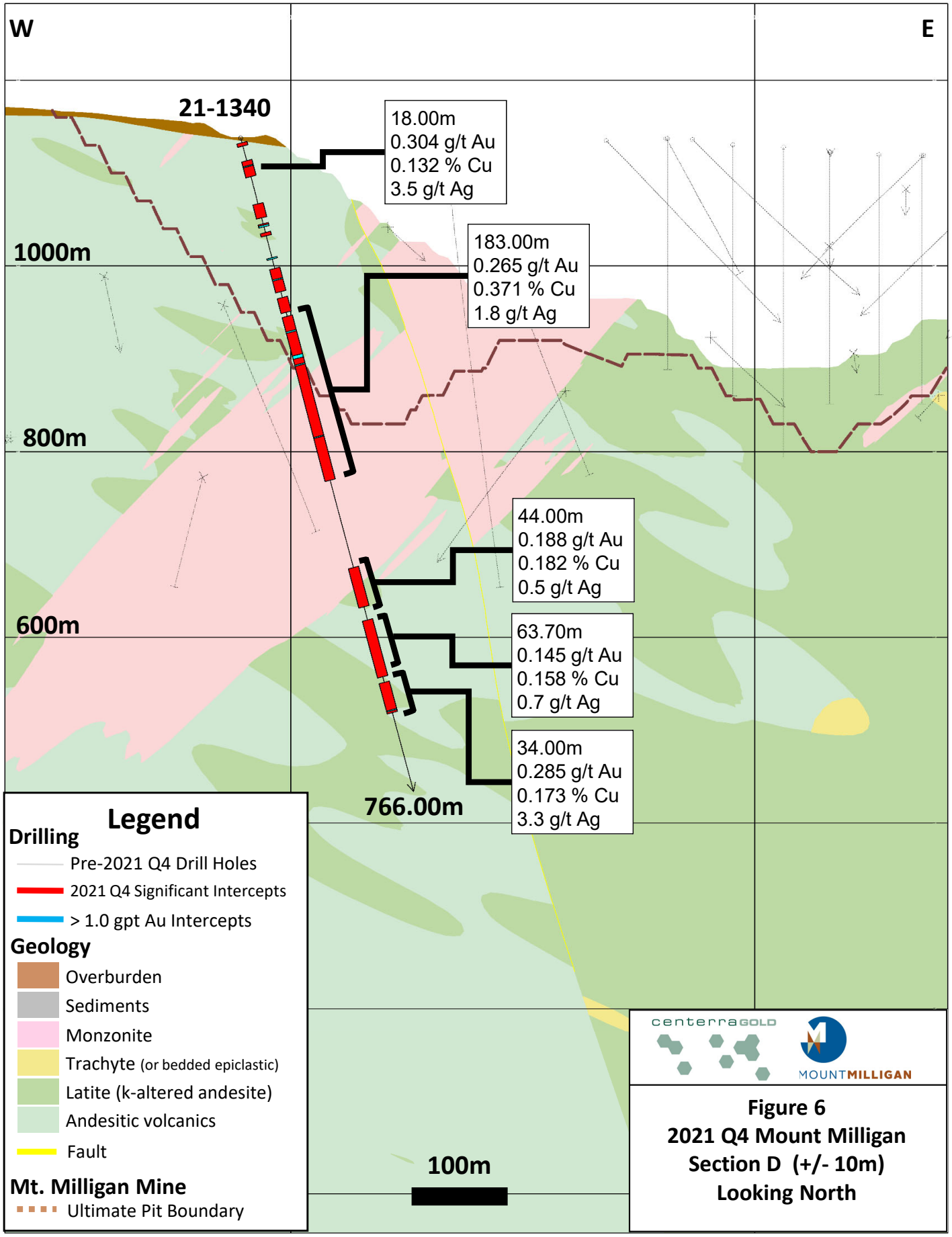

Figure 6
2021 Q4 Mount Milligan
Section D (+/- 10m)
Looking North

This information should be read together with our news release of February 25, 2022.
Cheyenne Sica, a Member of Engineers and Geoscientists British Columbia, is Centerra's qualified person for the purpose of National Instrument 43-101.

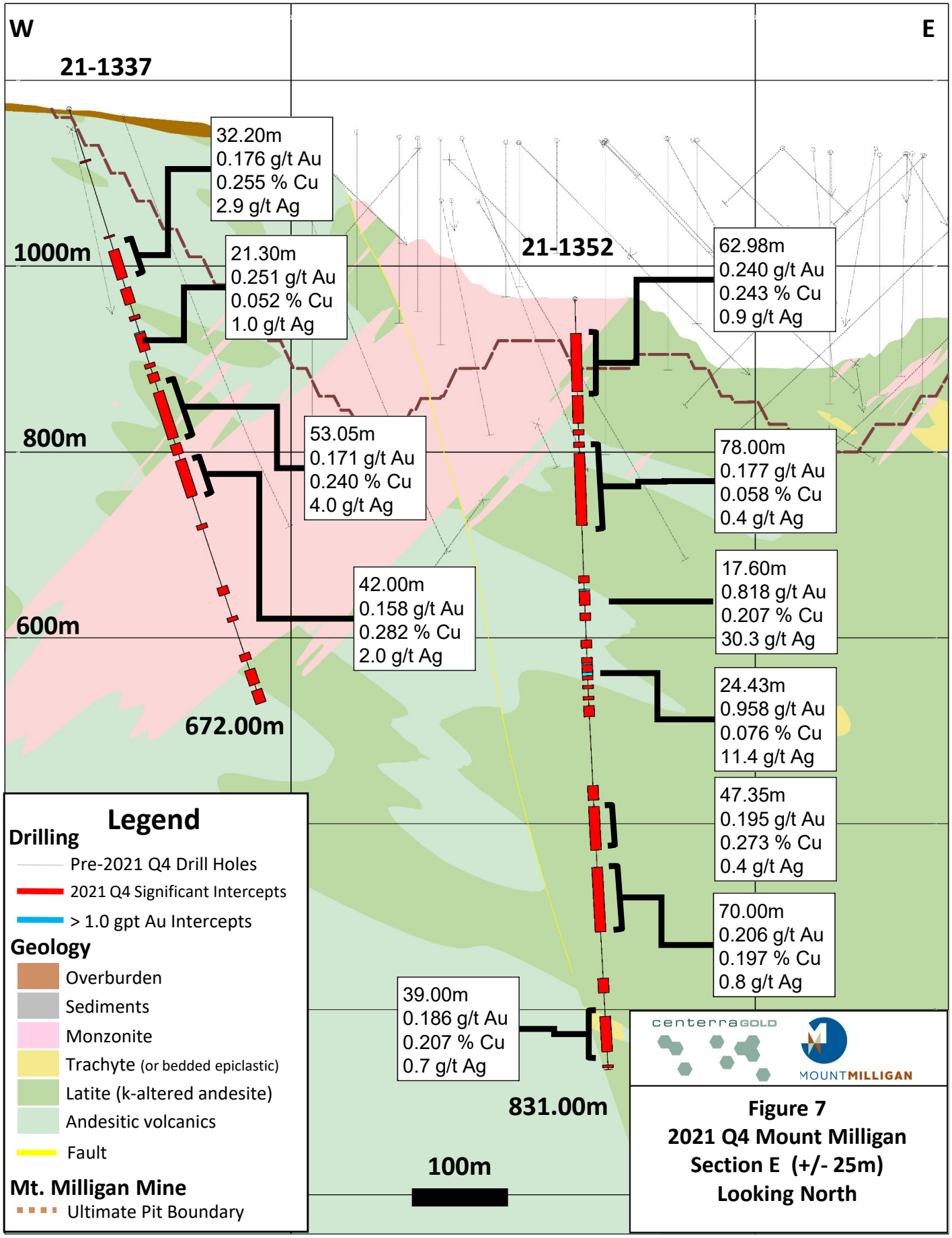

Figure 7
2021 Q4 Mount Milligan
Section E (+/- 25m)
Looking North

This information should be read together with our news release of February 25, 2022.
Cheyenne Sica, a Member of Engineers and Geoscientists British Columbia, is Centerra's qualified person for the purpose of National Instrument 43-101.

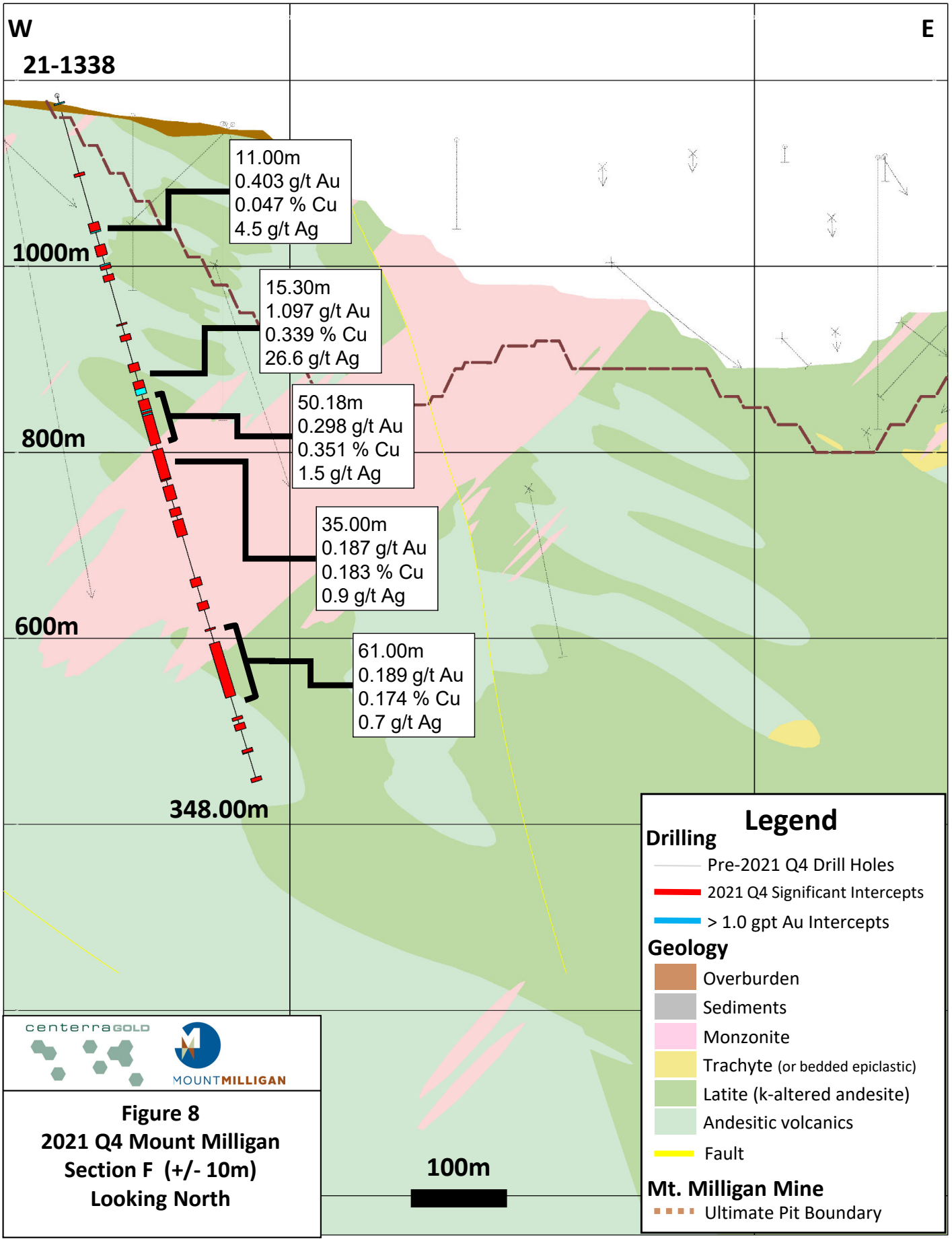

Figure 8
2021 Q4 Mount Milligan
Section F (+/- 10m)
Looking North

This information should be read together with our news release of February 25, 2022.
Cheyenne Sica, a Member of Engineers and Geoscientists British Columbia, is Centerra's qualified person for the purpose of National Instrument 43-101.

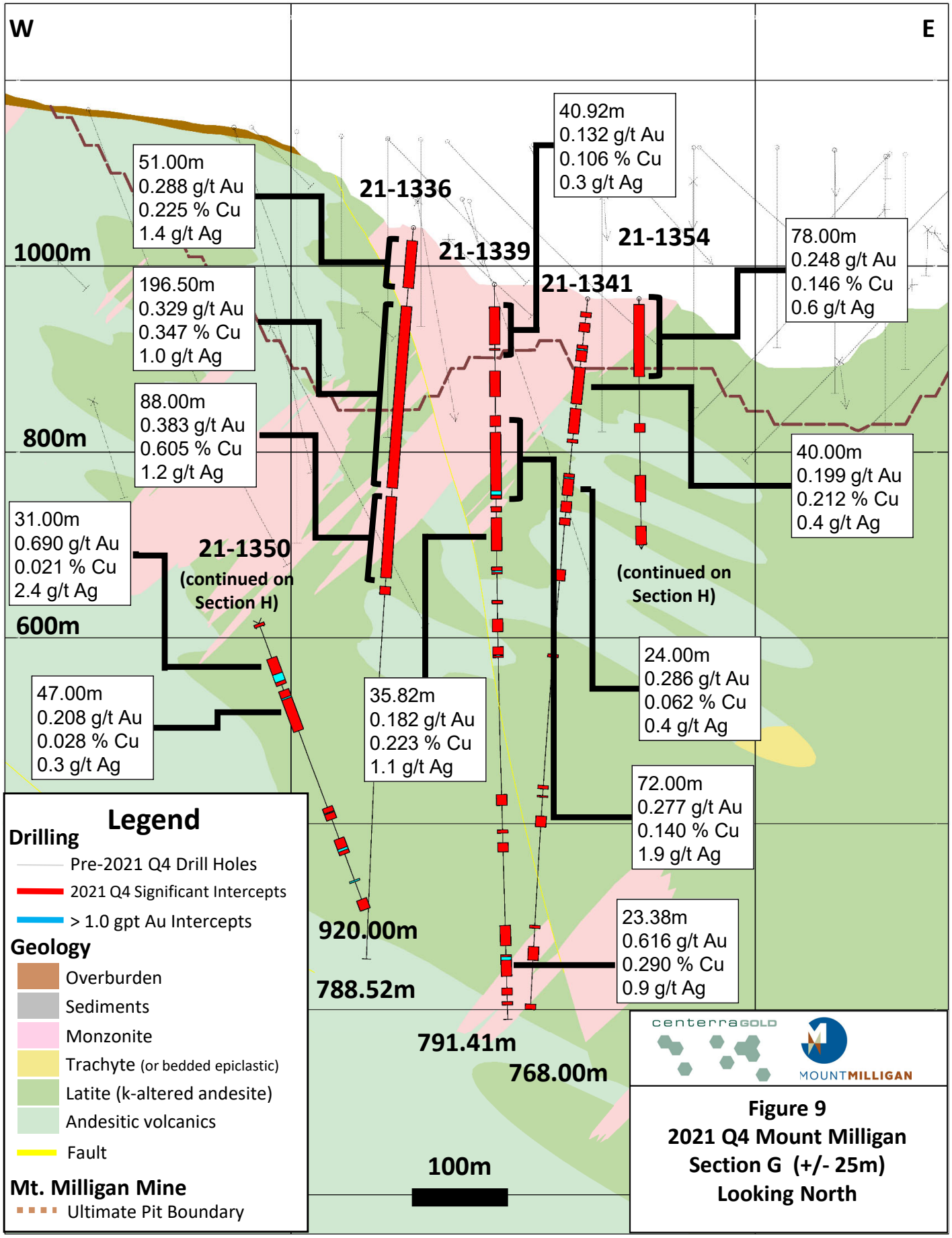

Figure 9
2021 Q4 Mount Milligan
Section G (+/- 25m)
Looking North

This information should be read together with our news release of February 25, 2022.
Cheyenne Sica, a Member of Engineers and Geoscientists British Columbia, is Centerra's qualified person for the purpose of National Instrument 43-101.

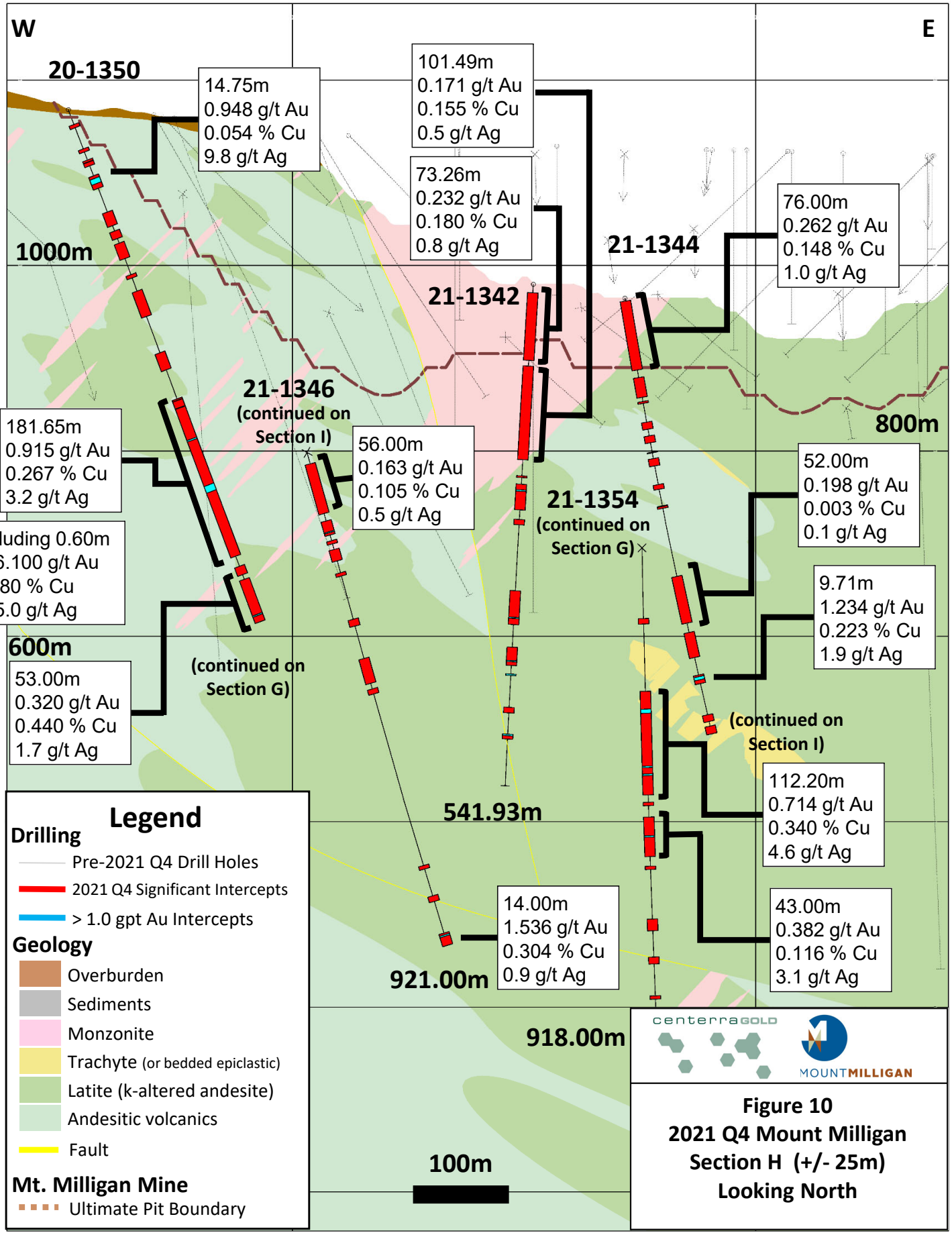

Figure 10
2021 Q4 Mount Milligan
Section H (+/- 25m)
Looking North

This information should be read together with our news release of February 25, 2022.
Cheyenne Sica, a Member of Engineers and Geoscientists British Columbia, is Centerra's qualified person for the purpose of National Instrument 43-101.

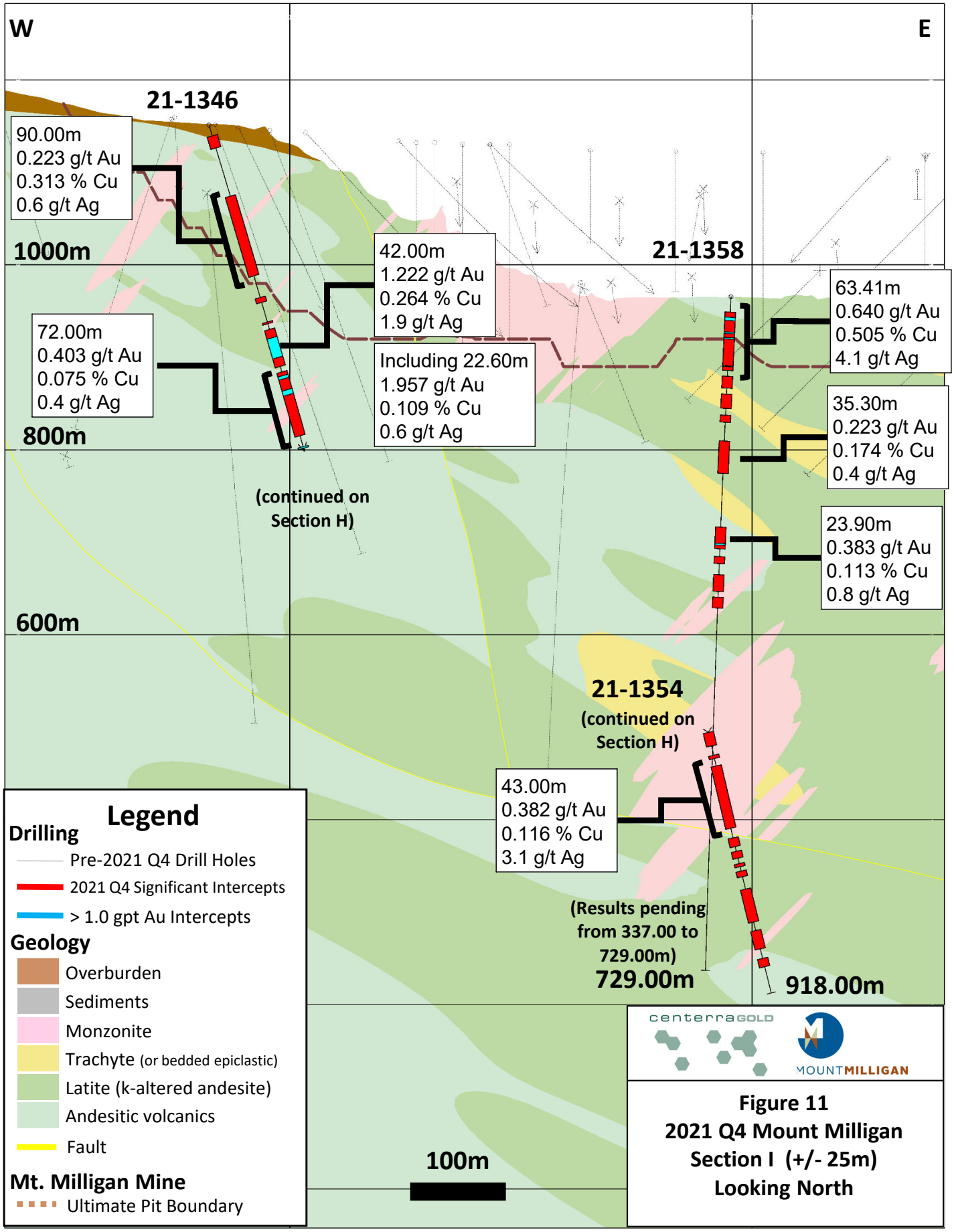

Figure 11
2021 Q4 Mount Milligan
Section I (+/- 25m)
Looking North

This information should be read together with our news release of February 25, 2022.
Cheyenne Sica, a Member of Engineers and Geoscientists British Columbia, is Centerra's qualified person for the purpose of National Instrument 43-101.

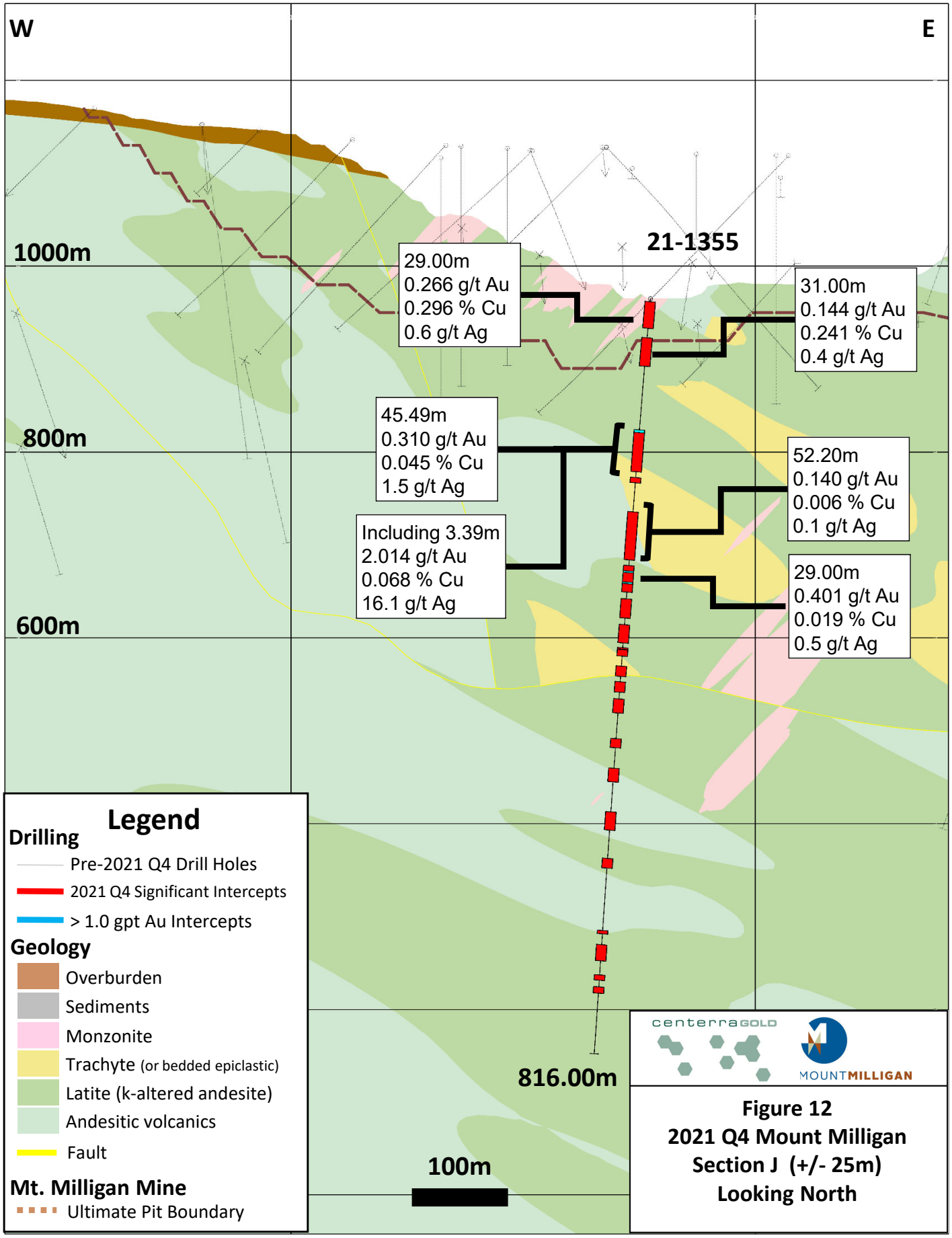

Figure 12
2021 Q4 Mount Milligan
Section J (+/- 25m)
Looking North

This information should be read together with our news release of February 25, 2022.
Cheyenne Sica, a Member of Engineers and Geoscientists British Columbia, is Centerra's qualified person for the purpose of National Instrument 43-101.

Centerra Gold Inc. - Öksüt Gold Project
Diamond Drill Hole Locations
Period October 1st, 2021 to December 31st, 2021

Drill Hole	Target	Purpose	Location Easting *	Location Northing *	Elevation (m)	Length (m)	Collar Azimuth **	Collar Dip
ODD0569	Yelibelen	Exploration	719,335	4,239,052	1,816	149.00	79.00	-43.47
ODD0570	Keltepe N	Resource Infill	718,775	4,240,760	1,731	175.10	0.00	-90.00
ODD0571	Büyüktepe	Exploration	718,472	4,240,483	1,765	367.30	74.02	-45.41
ODD0572	Yelibelen	Exploration	719,332	4,239,051	1,816	189.00	258.20	-45.55
ODD0573	Boztepe	Exploration	717,079	4,240,063	1,571	204.60	241.61	-61.82
ODD0574	Keltepe N	Resource Infill	718,880	4,240,754	1,719	283.40	356.47	-44.65
ODD0575	Yelibelen	Exploration	719,402	4,239,020	1,847	312.00	259.04	-42.58
ODD0576	Keltepe NW	Resource Infill	718,648	4,240,977	1,652	206.20	117.02	-62.62
ODD0577	Keltepe NW	Resource Infill	718,722	4,240,895	1,665	164.40	0.00	-90.00
ODD0578	Büyüktepe	Exploration	718,557	4,240,632	1,765	125.50	63.37	-45.27
ODD0579	Keltepe NW	Resource Infill	718,706	4,240,947	1,663	353.50	76.77	-44.18
ODD0580	Keltepe NW	Resource Infill	718,692	4,240,880	1,666	141.70	0.00	-90.00
ODD0581	Keltepe NNW	Resource Infill	718,962	4,241,190	1,726	226.10	75.05	-47.63
ODD0582	Büyüktepe	Exploration	718,480	4,239,710	1,610	270.00	77.57	-46.64
ODD0583	Yelibelen	Exploration	719,403	4,239,017	1,846	222.80	79.49	-43.04
ODD0584	Büyüktepe	Exploration	718,534	4,239,661	1,612	240.10	72.98	-45.11
ODD0585	Keltepe N	Resource Infill	718,881	4,240,754	1,719	220.80	252.61	-43.97
ODD0586	Keltepe NNW	Resource Infill	718,960	4,241,189	1,725	239.70	256.61	-59.45
ODD0587	Yelibelen	Exploration	719,426	4,238,974	1,855	430.90	257.74	-44.93
ODD0588	Keltepe NW	Resource Infill	718798	4240952	1680	254.30	0.00	-90.00
ODD0589	Keltepe NW	Resource Step-out	718470	4240916	1640	306.10	59.48	-60.60
ODD0590	Keltepe NW	Resource Infill	718611	4241121	1642	211.30	159.93	-44.83
ODD0591	Keltepe N	Resource Infill	718743	4240928	1669	193.40	259.90	-45.76
ODD0592	Büyüktepe	Exploration	718534	4239854	1666	324.90	74.74	-45.21
ODD0593	Keltepe NNW	Resource Infill	718906	4241180	1702	212.00	263.95	-59.88
ODD0594	Keltepe N	Resource Infill	718900	4240972	1713	152.40	359.00	-52.03
ODD0595	Yelibelen	Exploration	719408	4238907	1845	201.00	256.76	-45.51
ODD0596	Keltepe NW	Resource Infill	718737	4240997	1676	292.20	256.49	-46.13
ODD0597	Büyüktepe	Exploration	718625	4239742	1662	410.00	74.28	-45.60
ODD0598	Keltepe NW	Resource Infill	718633	4241072	1665	183.00	341.56	-45.07
ODD0599	Keltepe NNW	Resource Infill	718908	4241182	1702	150.90	78.17	-46.66
ODD0600	Yelibelen	Exploration	719399	4238944	1854	347.60	255.16	-44.66
ODD0601	Keltepe NNW	Resource Infill	718950	4241249	1710	283.70	256.27	-60.62
ODD0602	Keltepe NW	Resource Infill	718577	4241063	1638	231.10	75.20	-46.40
ODD0603	Büyüktepe	Exploration	718474	4239929	1670	312.80	77.91	-45.81
ODD0604	Keltepe N	Resource Infill	718763	4240886	1677	154.80	201.67	-43.99
ODD0605	Yelibelen	Exploration	719365	4238988	1847	349.20	259.35	-44.56
ODD0606	Keltepe NNW	Exploration	718539	4241432	1622	213.70	16.96	-46.03
ODD0607	Büyüktepe	Exploration	718427	4240035	1673	328.00	74.82	-45.37
ODD0608	Keltepe NNW	Resource Infill	718952	4241248	1710	255.00	76.52	-60.33
ODD0609	Keltepe NW	Resource Infill	718761	4240884	1677	123.20	21.43	-44.10
ODD0610	Keltepe N	Resource Infill	718794	4240888	1679	223.00	205.24	-46.52
ODD0611	Keltepe NNW	Exploration	718538	4241431	1622	164.40	257.99	-43.73
ODD0612	Keltepe NNW	Resource Infill	718876	4241124	1706	213.70	78.08	-61.72
ODD0613	Keltepe NNW	Resource Infill	718781	4241105	1696	258.20	78.10	-59.36
ODD0614	Keltepe N	Resource Infill	718860	4240875	1694	86.00	0.00	-90.00
ODD0615	Keltepe NNW	Exploration	718698	4241411	1638	249.90	27.74	-45.49
ODD0616	Keltepe N	Resource Infill	718901	4240945	1712	233.20	0.00	-90.00
ODD0617	Keltepe N	Resource Infill	718796	4240895	1679	125.50	18.92	-60.72
ODD0618	Keltepe N	Resource Infill	718847	4240938	1691	247.30	0.00	-90.00
ODD0619	Keltepe NNW	Resource Infill	718890	4241248	1685	300.60	254.82	-63.66
ODD0620	Keltepe NW	Resource Infill	718596	4241040	1647	135.80	0.00	-90.00
ODD0621	Keltepe NNW	Resource Infill	718821	4241130	1697	274.50	75.45	-60.76
ODD0622	Keltepe NW	Resource Infill	718615	4240990	1646	132.00	0.00	-90.00
ODD0623	Keltepe NW	Resource Step-out	718592	4240856	1676	155.00	73.61	-43.07

Mustafa Cihan, a Member of the Australian Institute of Geoscientists (AIG), is Centerra's qualified person for the purpose of National Instrument 43-101.This information should be read together with our news release of February 25, 2022. Table is current as of December 31, 2021.

* Projection: UTM ED50 Zone 36
** Azimuth: relative to grid

Centerra Gold Inc. - Öksüt Gold Project

Diamond Drill Hole Assay Results

Period October 1st, 2021 to December 31st, 2021

Drill Hole	Target	Purpose		From (m)	To (m)	Core Length (m)	Au (g/t)	Cu (%)	Oxidation
ODD0547*	Büyüktepe	Exploration	*No Significant Intercept*						
ODD0551*	Büyüktepe	Exploration	*Assays Pending*						
ODD0554*	Büyüktepe	Exploration	*No Significant Intercept*						
ODD0557*	Büyüktepe	Exploration	*No Significant Intercept*						
ODD0559*	Büyüktepe	Exploration	*No Significant Intercept*						
ODD0560*	Büyüktepe	Exploration	*No Significant Intercept*						
ODD0564*	Büyüktepe	Exploration	*No Significant Intercept*						
ODD0565*	Boztepe	Exploration	*Assays Pending*						
ODD0566*	Boztepe South	Exploration	*Assays Pending*						
ODD0567*	Boztepe South	Exploration	*Assays Pending*						
ODD0569	Yelibelen	Exploration	*No Significant Intercept*						
ODD0570	Keltepe N	Resource Infill	*No Significant Intercept*						
ODD0571	Büyüktepe	Exploration	*No Significant Intercept*						
ODD0572	Yelibelen	Exploration	*No Significant Intercept*						
ODD0573	Boztepe	Exploration	*Assays Pending*						
ODD0574	Keltepe N (Section KTN_12)	Resource Infill		126.40	181.40	55.00	0.93		*Oxide*
			includes	147.20	153.20	6.00	3.32		*Oxide*
				238.00	260.10	22.10	0.25		*Oxide*
				266.70	273.50	6.80	0.67		*Oxide*
ODD0575	Yelibelen (Section YB_1)	Exploration		245.90	252.60	6.70	0.23		*Oxide*
ODD0576	Keltepe NW (Section KTN_5)	Resource Infill		80.60	87.50	6.90	0.42		*Oxide*
				95.60	108.20	12.60	0.41		*Oxide*
				137.60	145.10	7.50	0.15	0.15	*Sulphide*
ODD0577	Keltepe NW (Section KTN_9)	Resource Infill		14.30	19.70	5.40	0.38		*Oxide*
ODD0578	Büyüktepe	Exploration	*No Significant Intercept*						
ODD0579	Keltepe NW (Section KTN_7)	Resource Infill		0.90	9.50	8.60	0.66		*Oxide*
				42.80	59.60	16.80	0.21		*Oxide*
				228.50	233.80	5.30	0.33		*Oxide*
				264.60	316.10	51.50	0.73		*Oxide*
			includes	278.60	285.10	6.50	1.59		*Oxide*
				313.90	317.40	3.50	0.56	7.02	*Sulphide*
ODD0580	Keltepe NW	Resource Infill	*No Significant Intercept*						
ODD0581	Keltepe NNW (Section KTN_2)	Resource Infill		181.70	196.10	14.40	0.25		*Oxide*
				202.00	214.20	12.20	0.28		*Oxide*
ODD0582	Büyüktepe	Exploration	*Assays Pending*						
ODD0583	Yelibelen	Exploration	*No Significant Intercept*						
ODD0584	Büyüktepe	Exploration	*Assays Pending*						
ODD0585	Keltepe N	Resource Infill	*No Significant Intercept*						
ODD0586	Keltepe NNW (Section KTN_2)	Resource Infill		78.20	126.00	47.80	0.30		*Oxide*
				164.00	220.80	56.80	0.41		*Oxide*
ODD0587	Yelibelen	Exploration	*No Significant Intercept*						
ODD0588	Keltepe NW	Resource Infill	*No Significant Intercept*						
ODD0589	Keltepe NW (Section KTN_6)	Resource Step-out		27.50	44.00	16.50	0.23		*Oxide*
				176.60	183.00	6.40	0.23		*Sulphide*
ODD0590	Keltepe NW (Section KTN_2)	Resource Infill		17.00	37.30	20.30	0.20		*Oxide*
ODD0591	Keltepe N (Section KTN_8)	Resource Infill		15.70	32.40	16.70	1.20		*Oxide*
			includes	15.70	28.70	13.00	1.40		*Oxide*
ODD0592	Büyüktepe	Exploration	*Assays Pending*						

Centerra Gold Inc. - Öksüt Gold Project

Diamond Drill Hole Assay Results

Period October 1st, 2021 to December 31st, 2021

Drill Hole	Target	Purpose		From (m)	To (m)	Core Length (m)	Au (g/t)	Cu (%)	Oxidation
ODD0593	Keltepe NNW (Section KTN_2)	Resource Infill		18.60	87.50	68.90	0.41		*Oxide*
				93.50	132.60	39.10	0.29		*Oxide*
				141.20	161.30	20.10	0.25		*Oxide*
ODD0594	Keltepe N	Resource Infill	*No Significant Intercept*						
ODD0595	Yelibelen	Exploration	*No Significant Intercept*						
ODD0596	Keltepe NW (Section KTN_5)	Resource Infill		34.00	40.00	6.00	0.22		*Oxide*
				65.70	98.70	33.00	0.48		*Oxide*
				114.00	119.60	5.60	0.25		*Oxide*
				144.80	156.40	11.60	0.40		*Oxide*
				176.10	196.10	20.00	0.63		*Oxide*
ODD0597	Büyüktepe	Exploration	*No Significant Intercept*						
ODD0598	Keltepe NW (Section KTN_3)	Resource Infill		14.40	19.80	5.40	0.21		*Oxide*
				34.90	79.60	44.70	0.21		*Oxide*
				104.90	112.40	7.50	0.03	0.11	*Sulphide*
ODD0599	Keltepe NNW (Section KTN_2)	Resource Infill		61.00	67.50	6.50	0.20		*Oxide*
ODD0600	Yelibelen	Exploration	*Assays Pending*						
ODD0601	Keltepe NNW (Section KTN_1)	Resource Infill		139.00	152.80	13.80	0.26		*Oxide*
				212.20	217.90	5.70	0.24	0.21	*Sulphide*
				219.00	232.30	13.30	0.35		*Sulphide*
ODD0602	Keltepe NW (Section KTN_3)	Resource Infill		19.00	31.50	12.50	0.35		*Oxide*
				46.10	59.80	13.70	0.66		*Oxide*
ODD0603	Büyüktepe	Exploration	*Assays Pending*						
ODD0604	Keltepe N (Section KTN_10)	Resource Infill		1.10	43.50	42.40	0.27		*Oxide*
				91.50	113.40	21.90	0.22		*Oxide*
ODD0605	Yelibelen	Exploration	*Assays Pending*						
ODD0606	Keltepe NNW (Section KTNNW_1)	Exploration		51.40	62.00	10.60	0.01	0.40	*Sulphide*
ODD0607	Büyüktepe	Exploration	*Assays Pending*						
ODD0608	Keltepe NNW (Section KTN_1)	Resource Infill		147.20	157.00	9.80	0.29		*Sulphide*
				176.40	245.00	68.60	0.39		*Sulphide*
ODD0609	Keltepe NW (Section KTN_10)	Resource Infill		33.30	61.70	28.40	0.39		*Oxide*
				73.70	81.00	7.30	0.33		*Oxide*
ODD0610	Keltepe N (Section KTN_10)	Resource Infill		56.30	64.10	7.80	0.29		*Oxide*
				83.10	97.70	14.60	0.26		*Oxide*
				144.00	154.00	10.00	0.25		*Oxide*
				159.70	170.00	10.30	0.40		*Oxide*
ODD0611	Keltepe NNW	Exploration	*No Significant Intercept*						
ODD0612	Keltepe NNW (Section KTN_3)	Resource Infill		62.50	154.20	91.70	0.33		*Oxide*
				154.20	171.30	17.10	0.33		*Sulphide*
ODD0613	Keltepe NNW (Section KTN_3)	Resource Infill		174.30	189.50	15.20	0.21		*Sulphide*
				194.80	236.50	41.70	0.29		*Oxide*
				227.90	236.50	8.60	0.23	0.3	*Sulphide*
ODD0614	Keltepe N (Section KTN_11)	Resource Infill		26.70	69.00	42.30	1.21		*Oxide*
			includes	27.50	41.00	13.50	2.37		*Oxide*
			includes	51.60	60.50	8.90	1.17		*Oxide*
				74.80	85.10	10.30	0.21		*Oxide*
ODD0615	Keltepe NNW	Exploration	*No Significant Intercept*						
ODD0616	Keltepe N (Section KTN_9)	Resource Infill		11.40	48.70	37.30	0.53		*Oxide*
			includes	22.00	27.00	5.00	1.14		*Oxide*
				54.70	83.10	28.40	0.31		*Oxide*
				96.00	106.00	10.00	0.20		*Oxide*

Centerra Gold Inc. - Öksüt Gold Project
Diamond Drill Hole Assay Results
Period October 1st, 2021 to December 31st, 2021

Drill Hole	Target	Purpose	From (m)	To (m)	Core Length (m)	Au (g/t)	Cu (%)	Oxidation
ODD0616 conitnued			112.80	121.40	8.60	0.88		*Oxide*
			142.50	152.50	10.00	0.28		*Oxide*
			163.50	184.80	21.30	0.44		*Oxide*
			224.60	233.20	8.60	0.26		*Oxide*
ODD0617	Keltepe N	Resource Infill	*No Significant Intercept*					
ODD0618	Keltepe N (Section KTN_9)	Resource Infill	128.00	160.00	32.00	0.25		*Oxide*
			173.40	206.00	32.60	0.40		*Oxide*
			218.10	237.50	19.40	0.44		*Oxide*
ODD0619	Keltepe NNW (Section KTN_1)	Resource Infill	23.80	62.30	38.50	0.20		*Oxide*
			124.60	129.60	5.00	0.91		*Oxide*
			140.20	156.60	16.40	1.15		*Oxide*
			189.60	207.00	17.40	0.29		*Sulphide*
ODD0620	Keltepe NW (Section KTN_4)	Resource Infill	10.70	46.70	36.00	0.87		*Oxide*
			includes 21.80	45.60	23.80	1.18		*Oxide*
ODD0621	Keltepe NNW (Section KTN_3)	Resource Infill	117.30	123.90	6.60	0.34		*Oxide*
			135.00	152.60	17.60	0.27		*Oxide*
			174.30	183.60	9.30	0.24		*Oxide*
			239.00	265.00	26.00	0.21		*Sulphide*
ODD0622	Keltepe NW (Section KTN_5)	Resource Infill	22.90	42.20	19.30	0.30		*Oxide*
			49.30	58.50	9.20	0.22		*Oxide*
ODD0623	Keltepe NW (Section KTN_10)	Resource Step-out	43.00	49.50	6.50	0.56		*Oxide*

Notes: * indicates low priority drill holes completed and listed in Q3. Some of the drill hole assays were returned, the others are still pending.

Mineralized intervals are greater than 0.20 g/t Au, 0.1% Cu. Higher grade sub-intervals are greater than 1.00 g/t Au, 1% Cu. Maximum of 5 metres internal dilution is allowed. True widths for mineralized zones are about 60% to 90% of stated down hole interval. Oxidation assignment is a visual discrimination from core logging.

Mustafa Cihan, a Member of the Australian Institute of Geoscientists (AIG), is Centerra's qualified person for the purpose of National Instrument 43-101. This information should be read together with our news release of February 25, 2022. Table is current as of December 31, 2021.

Öksüt Gold Project – Keltepe N/NW/NNW Drill Hole Plan

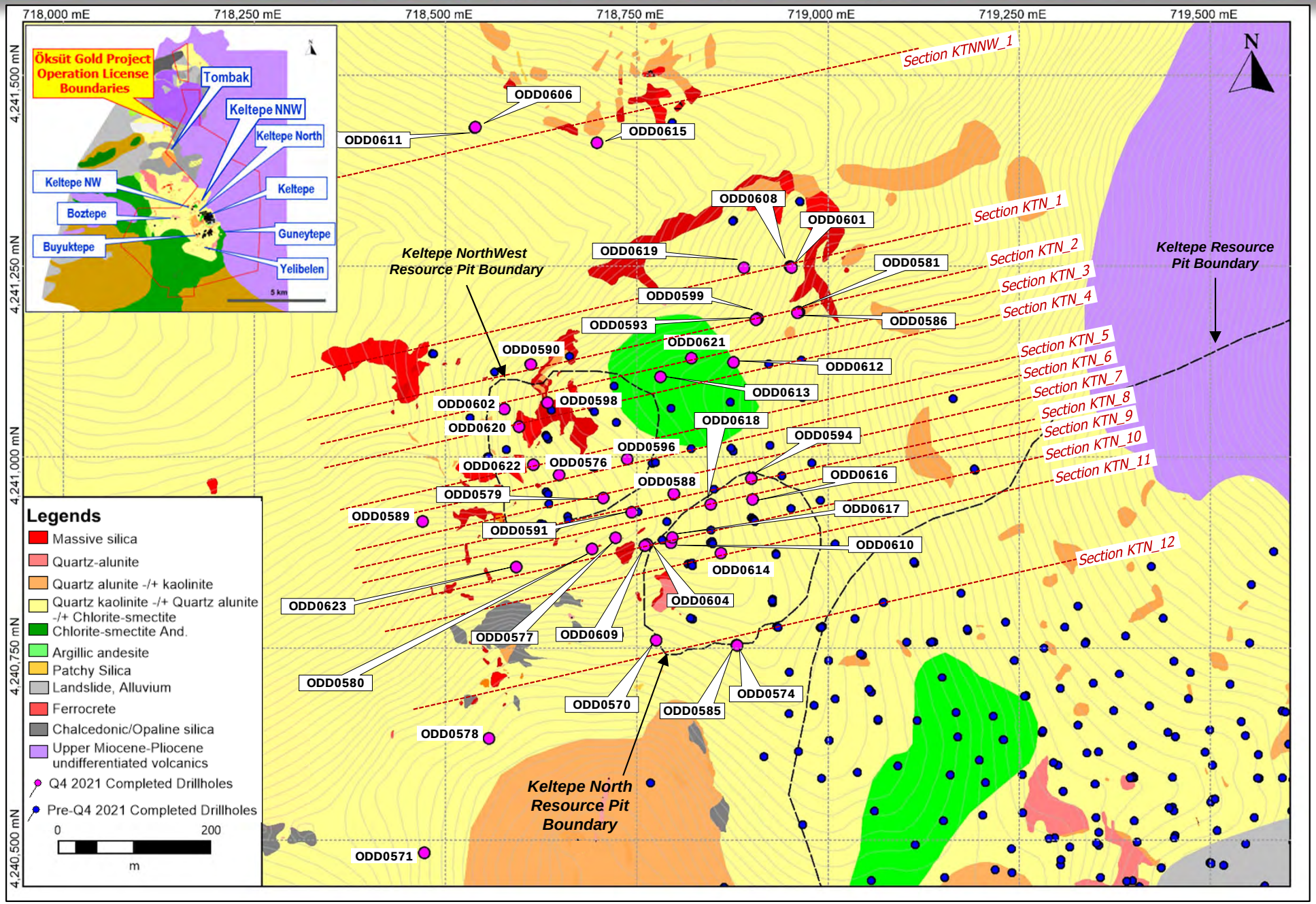

This information should be read together with our news release of February 25, 2022

Mustafa Cihan, a Member of the Australian Institute of Geoscientists (AIG), is Centerra's qualified person for the purpose of National Instrument 43-101.

Öksüt Gold Project – Section KTNNW_1

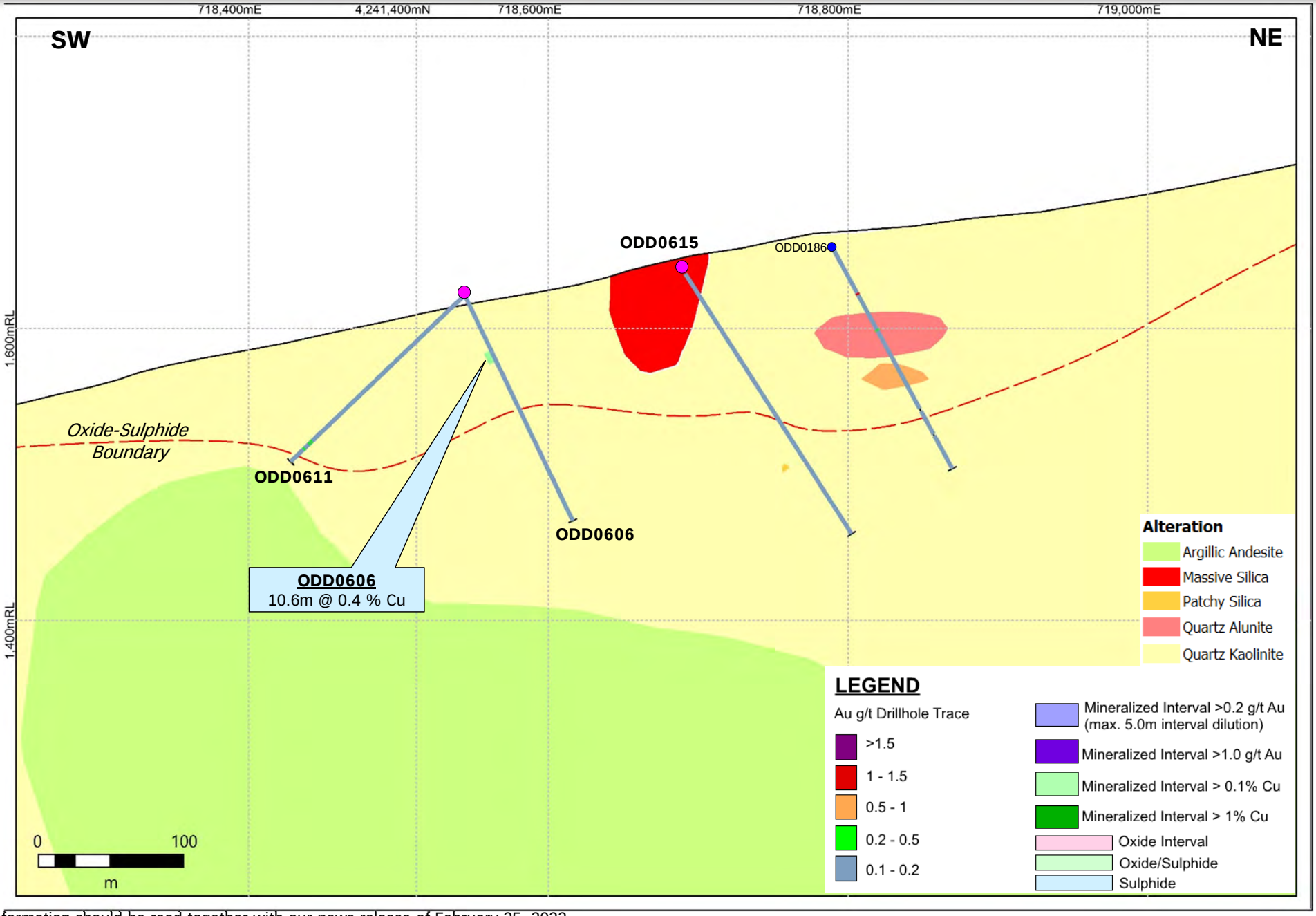

This information should be read together with our news release of February 25, 2022
Mustafa Cihan, a Member of the Australian Institute of Geoscientists (AIG), is Centerra's qualified person for the purpose of National Instrument 43-101.

Öksüt Gold Project – Section KTN_1

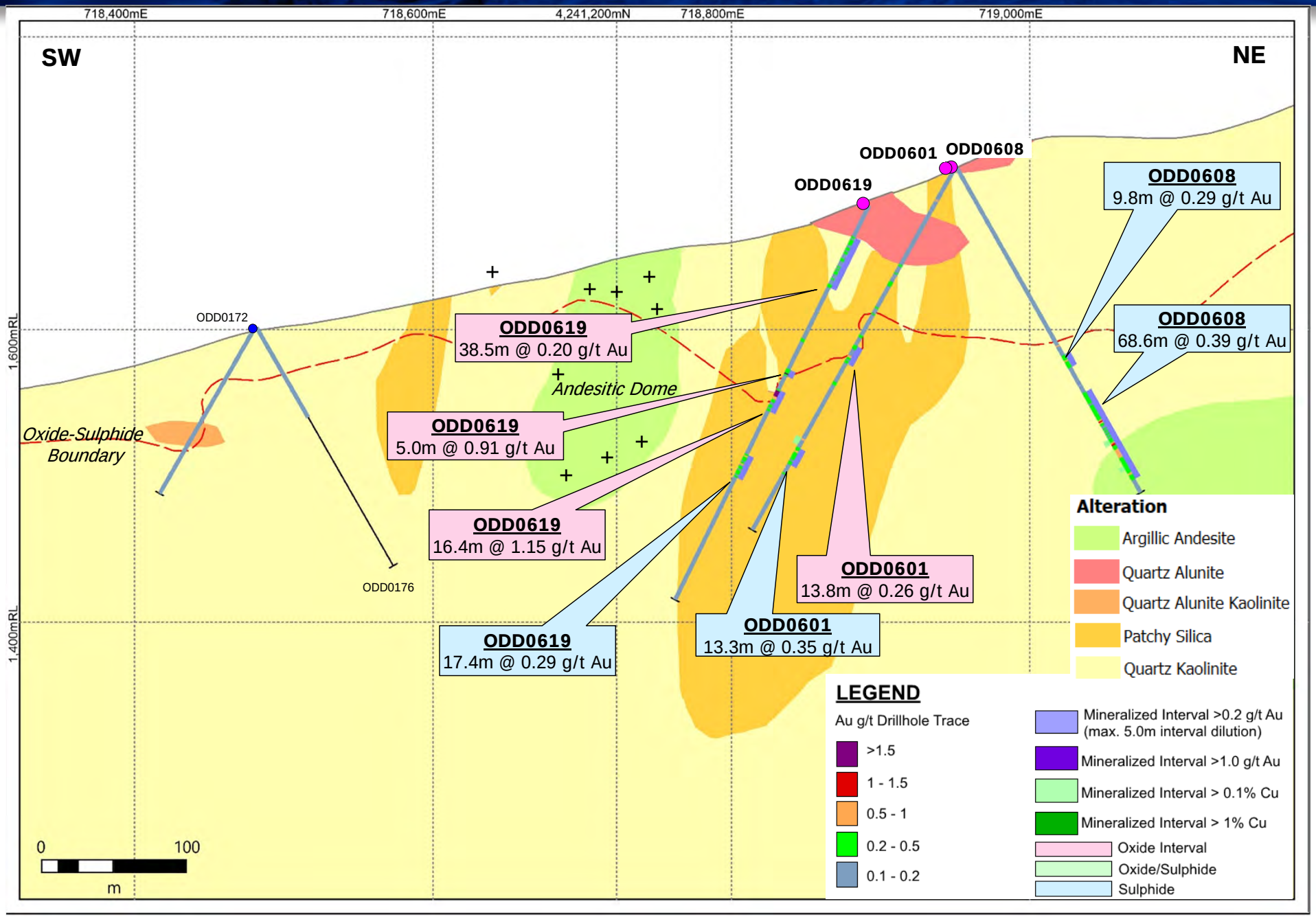

This information should be read together with our news release of February 25, 2022
Mustafa Cihan, a Member of the Australian Institute of Geoscientists (AIG), is Centerra's qualified person for the purpose of National Instrument 43-101.

Öksüt Gold Project – Section KTN_2

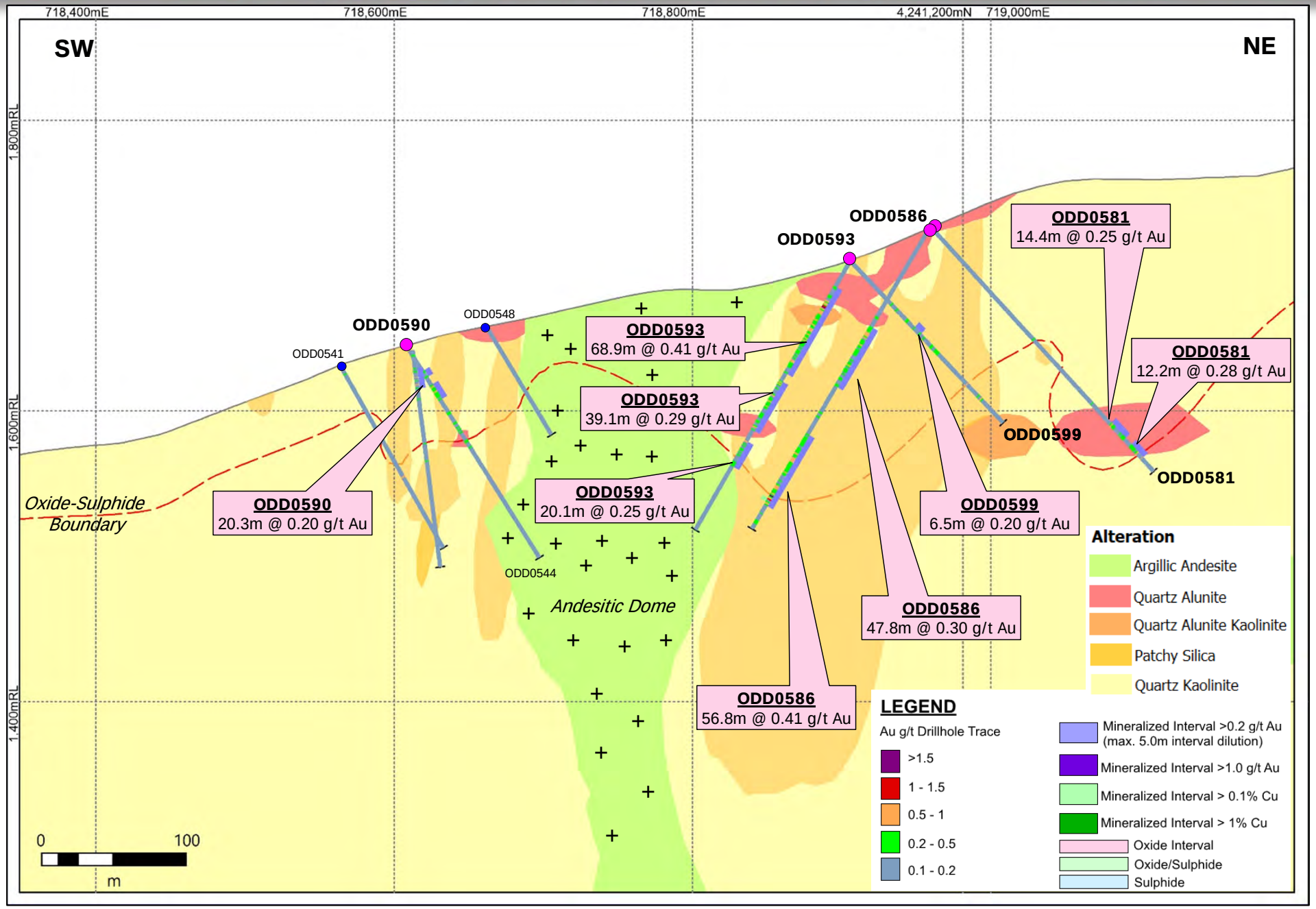

This information should be read together with our news release of February 25, 2022
Mustafa Cihan, a Member of the Australian Institute of Geoscientists (AIG), is Centerra's qualified person for the purpose of National Instrument 43-101.

Öksüt Gold Project – Section KTN_3

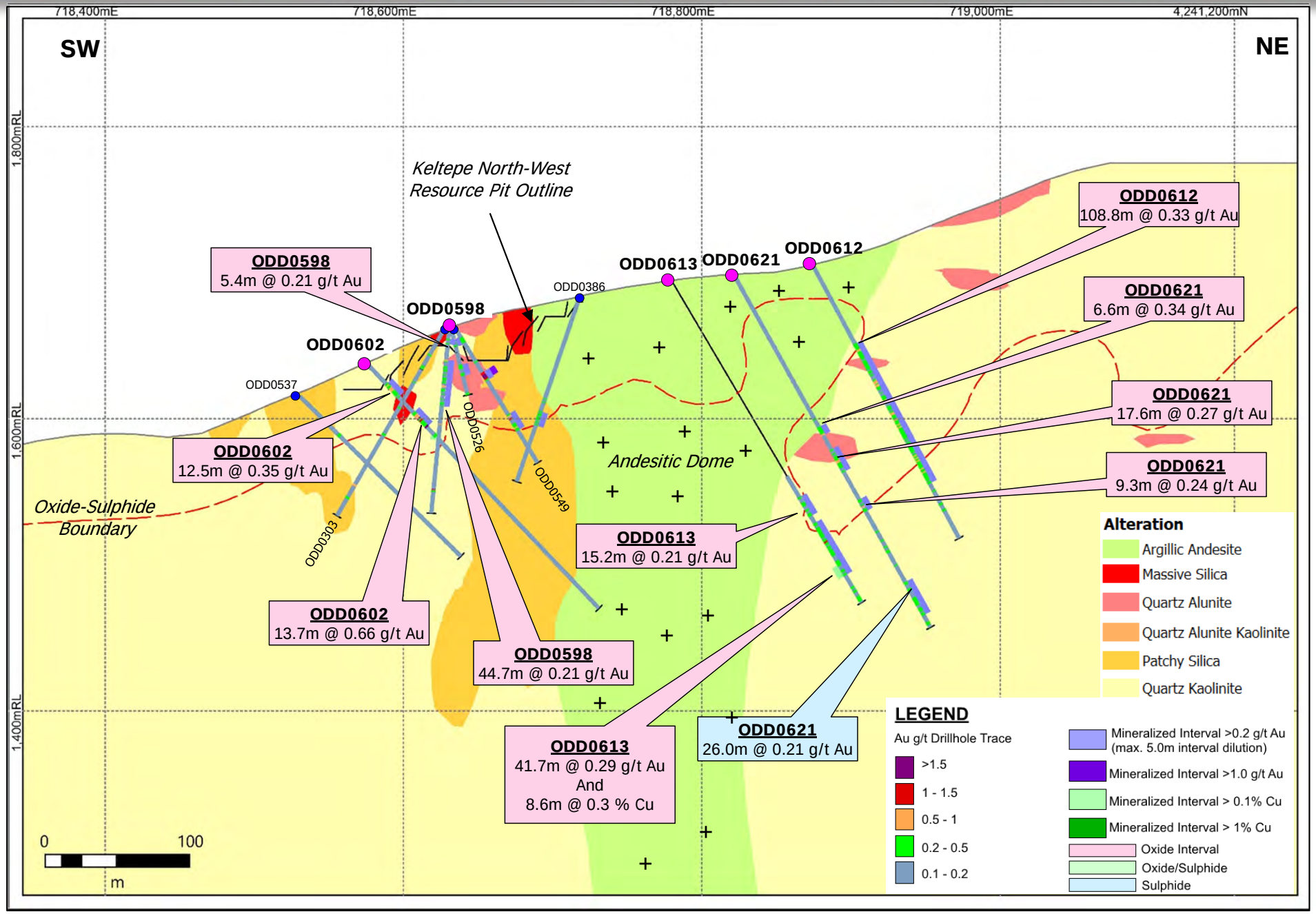

This information should be read together with our news release of February 25, 2022
Mustafa Cihan, a Member of the Australian Institute of Geoscientists (AIG), is Centerra's qualified person for the purpose of National Instrument 43-101.

Öksüt Gold Project – Section KTN_4

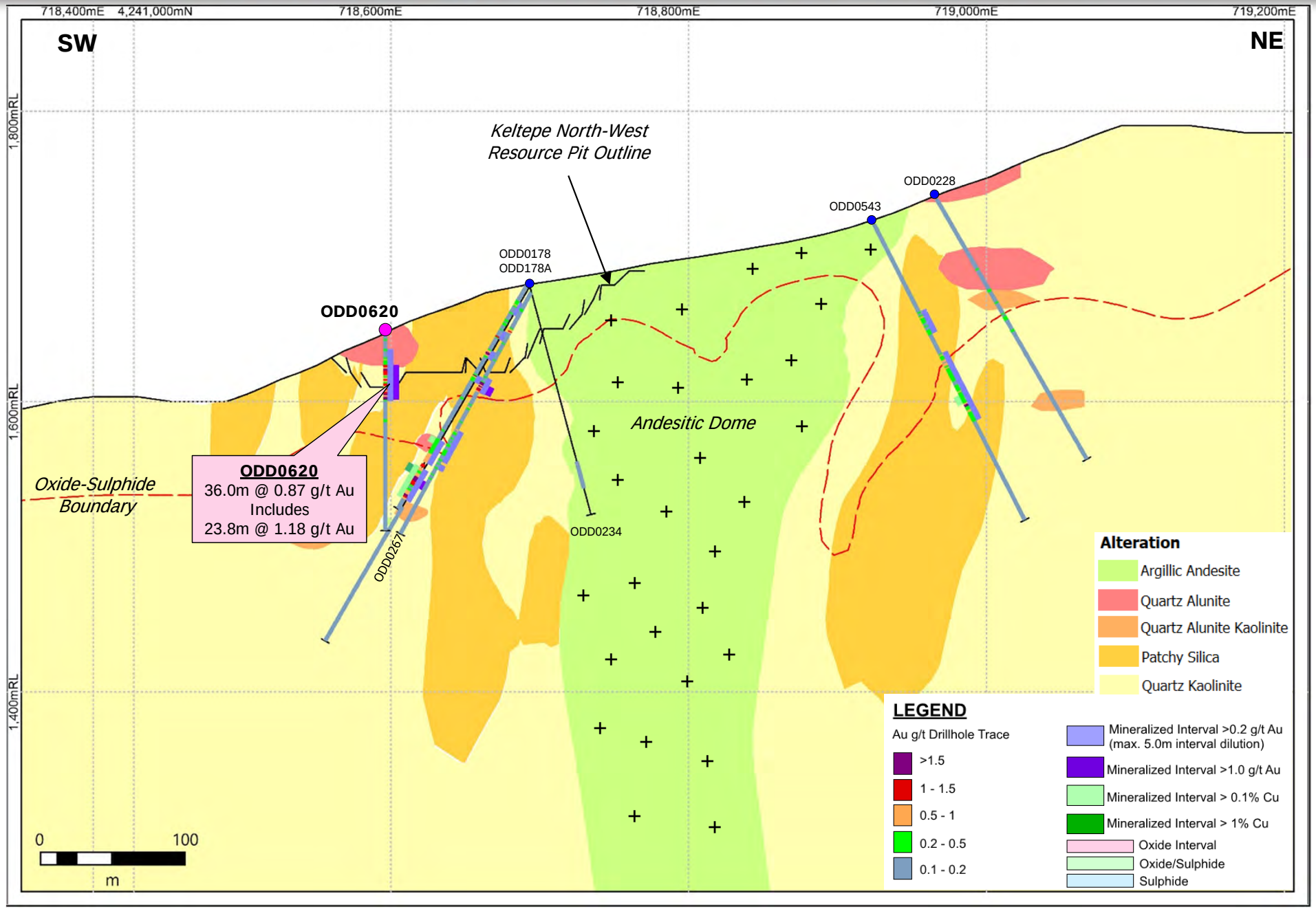

This information should be read together with our news release of February 25, 2022
Mustafa Cihan, a Member of the Australian Institute of Geoscientists (AIG), is Centerra's qualified person for the purpose of National Instrument 43-101.

Öksüt Gold Project – Section KTN_5

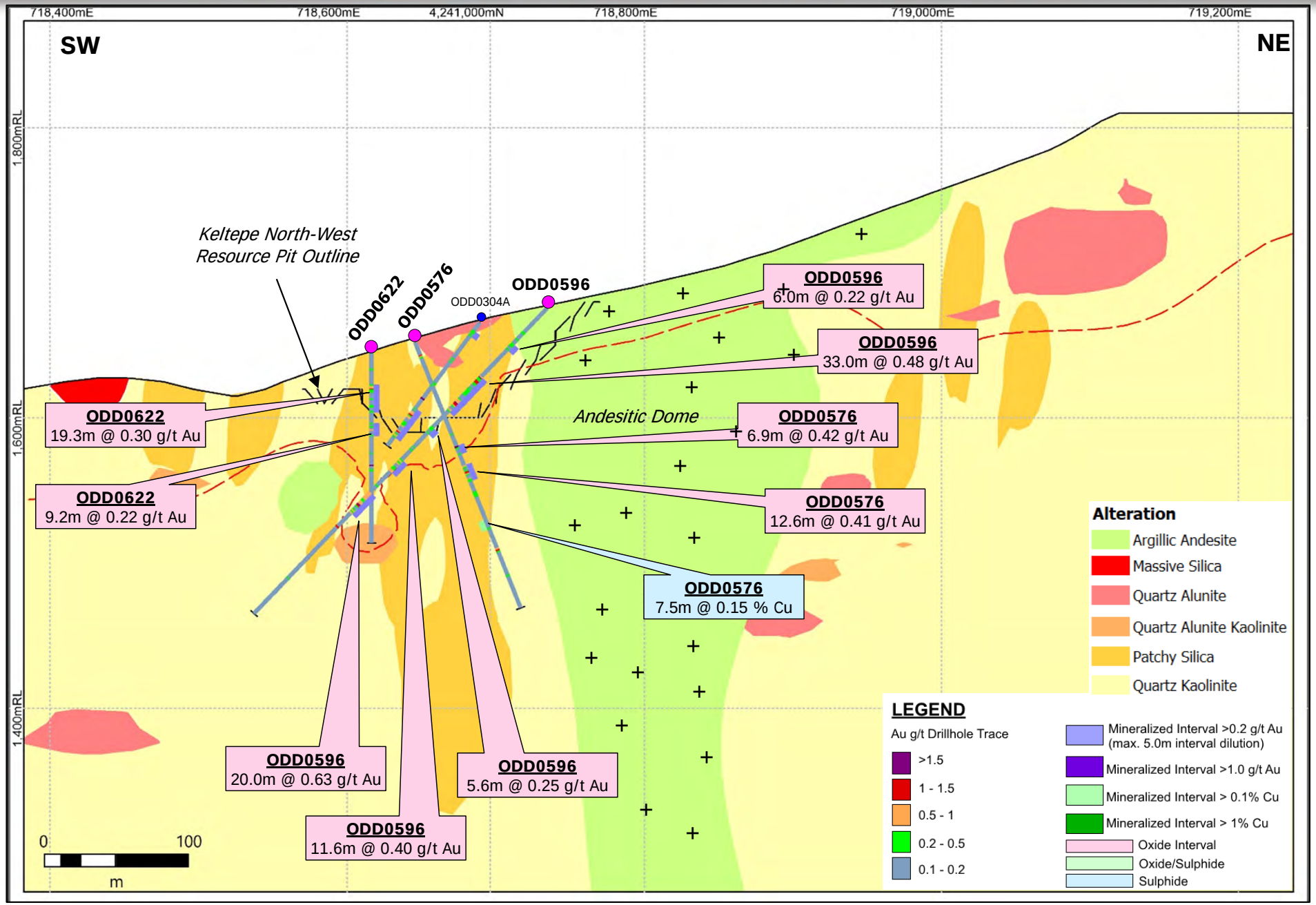

This information should be read together with our news release of February 25, 2022
Mustafa Cihan, a Member of the Australian Institute of Geoscientists (AIG), is Centerra's qualified person for the purpose of National Instrument 43-101.

Öksüt Gold Project – Section KTN_6

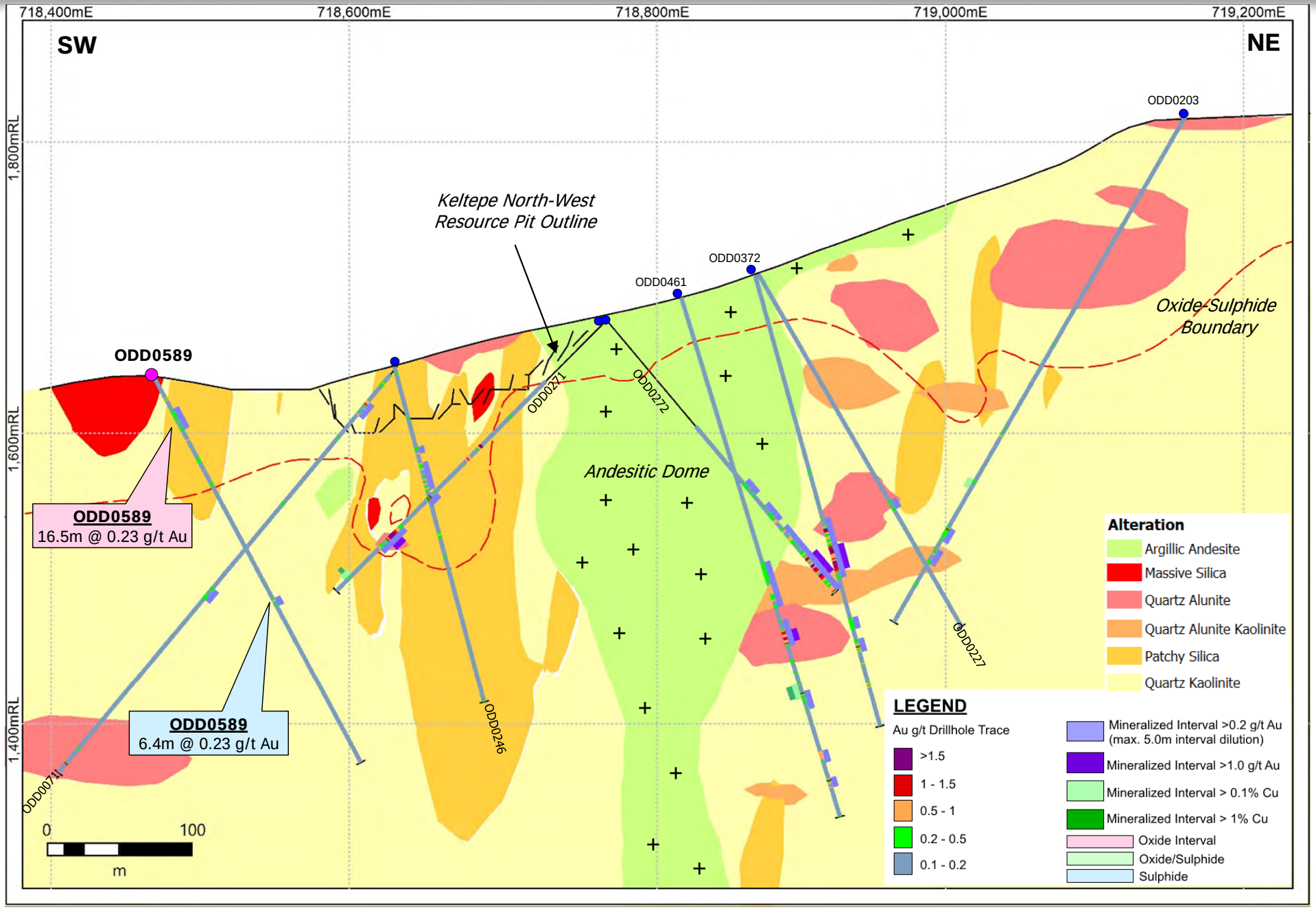

This information should be read together with our news release of February 25, 2022

Mustafa Cihan, a Member of the Australian Institute of Geoscientists (AIG), is Centerra's qualified person for the purpose of National Instrument 43-101.

Öksüt Gold Project – Section KTN_7

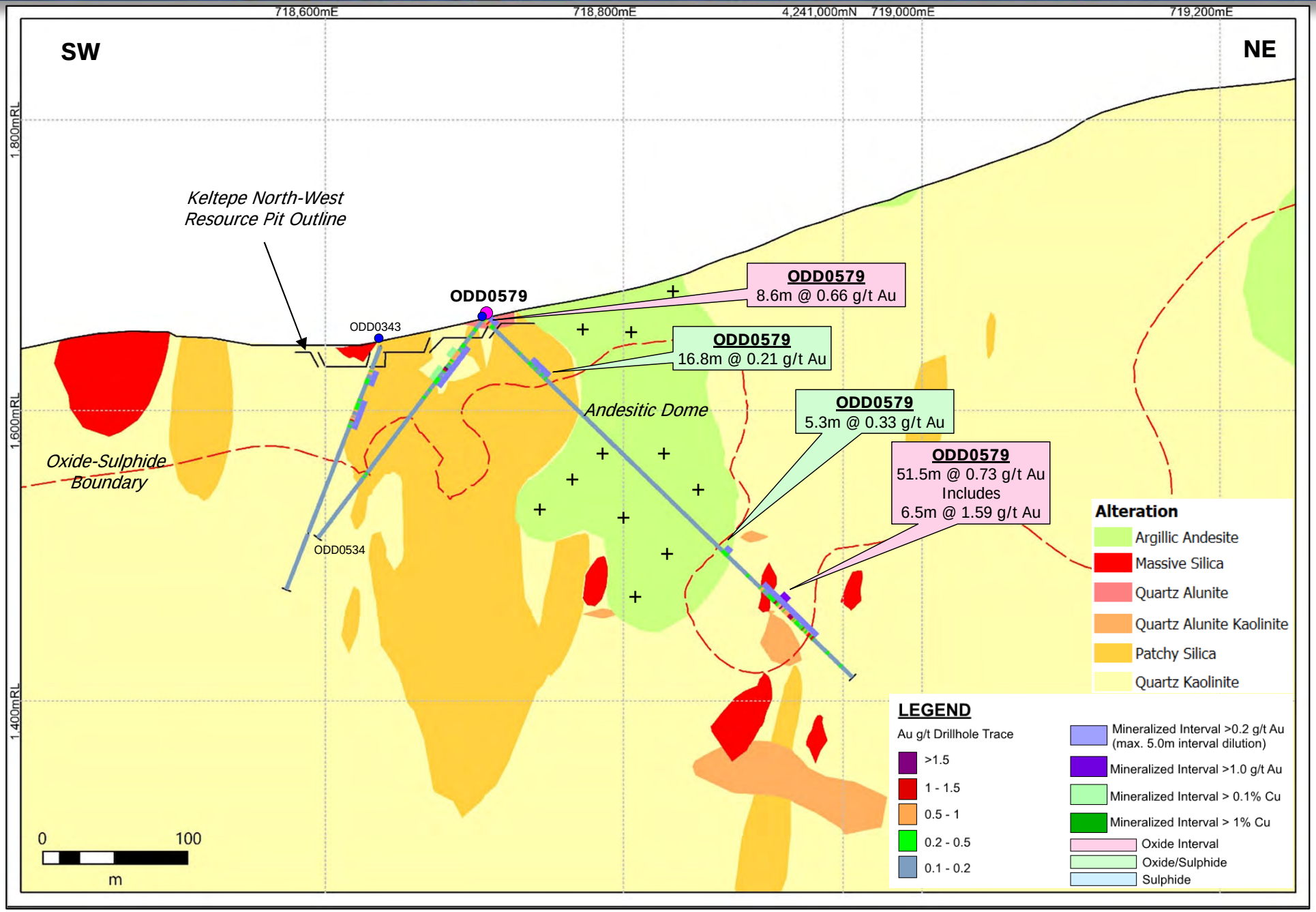

This information should be read together with our news release of February 25, 2022
Mustafa Cihan, a Member of the Australian Institute of Geoscientists (AIG), is Centerra's qualified person for the purpose of National Instrument 43-101.

Öksüt Gold Project – Section KTN_8

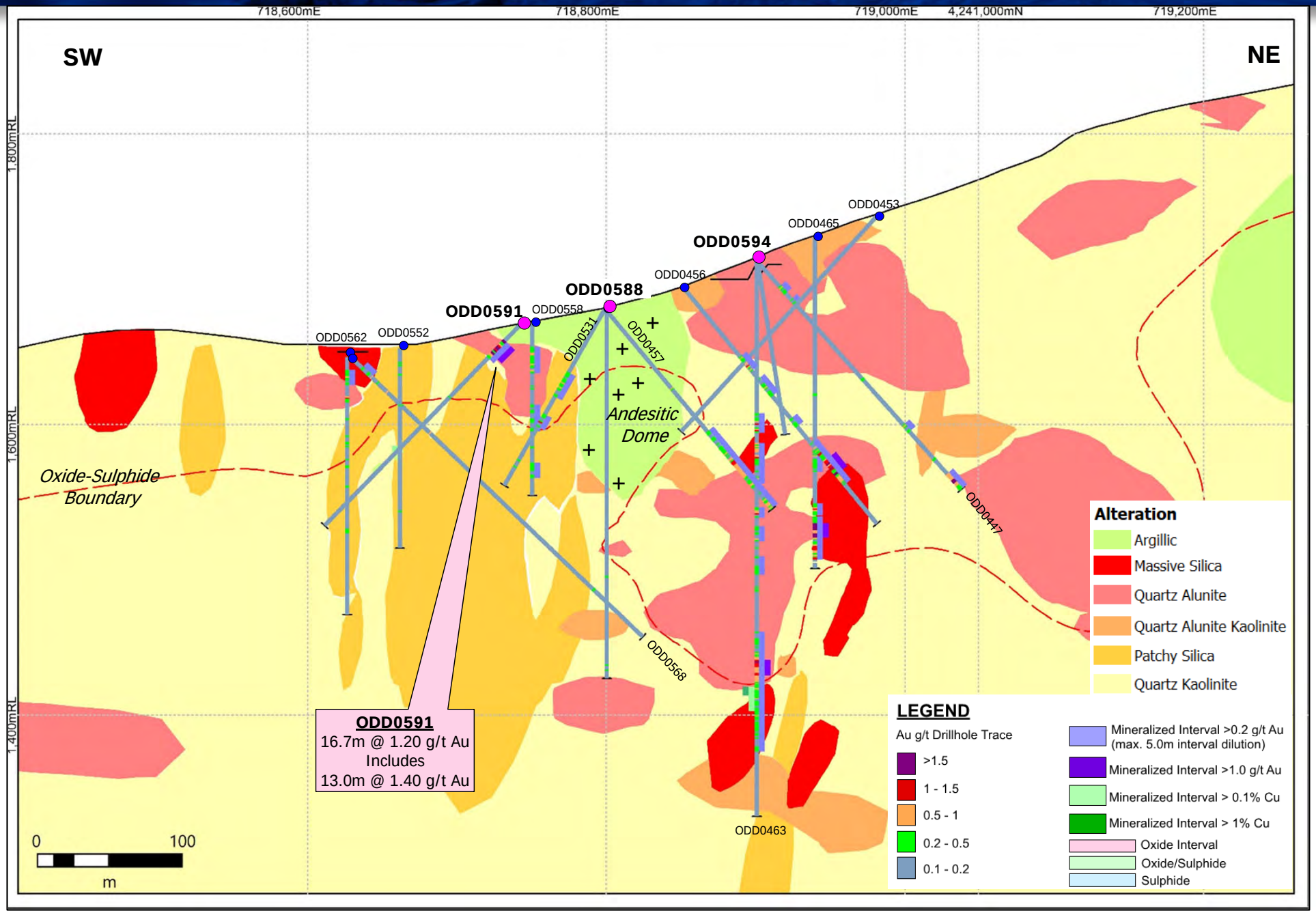

This information should be read together with our news release of February 25, 2022

Mustafa Cihan, a Member of the Australian Institute of Geoscientists (AIG), is Centerra's qualified person for the purpose of National Instrument 43-101.

Öksüt Gold Project – Section KTN_9

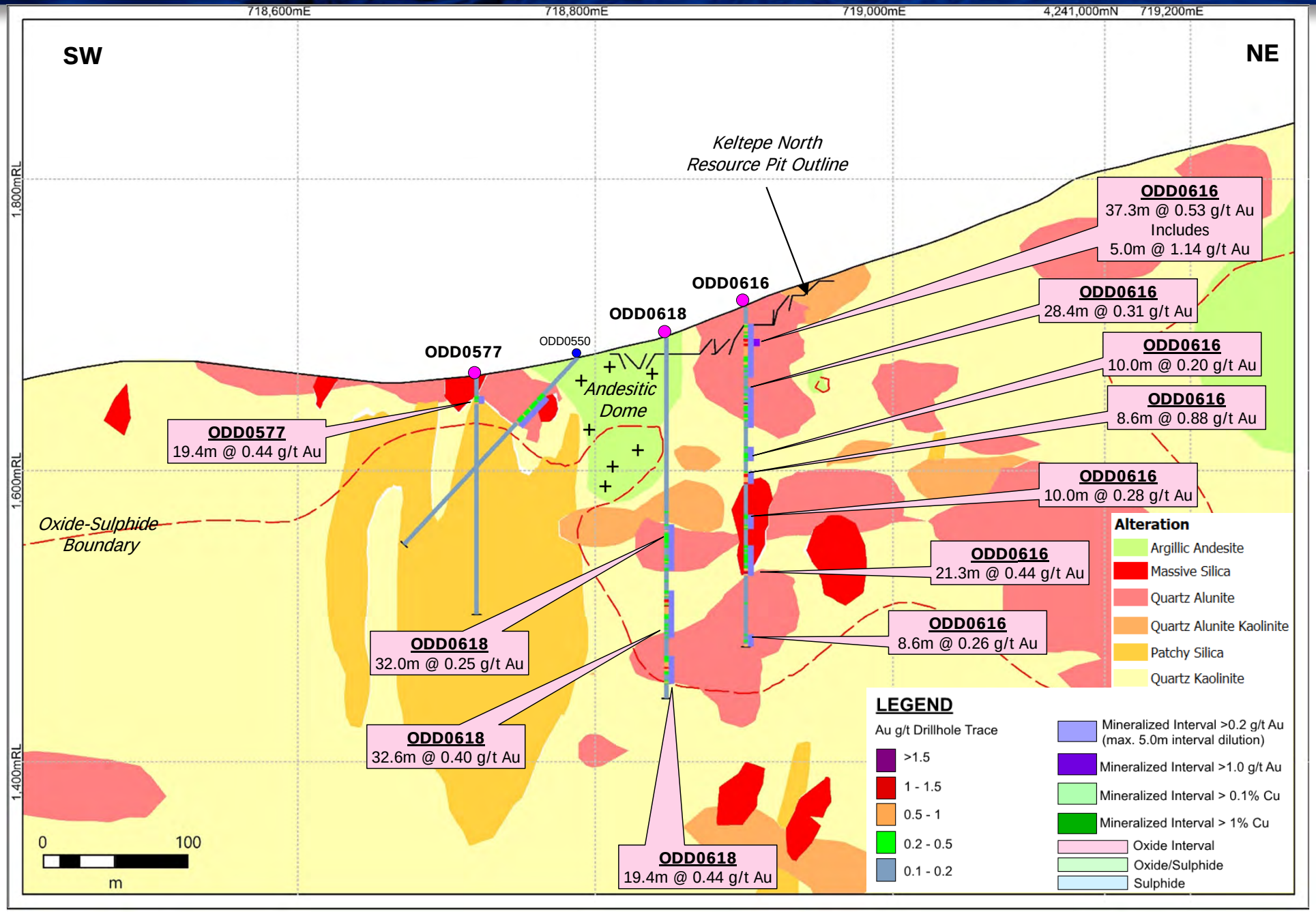

This information should be read together with our news release of February 25, 2022

Mustafa Cihan, a Member of the Australian Institute of Geoscientists (AIG), is Centerra's qualified person for the purpose of National Instrument 43-101.

Öksüt Gold Project – Section KTN_10

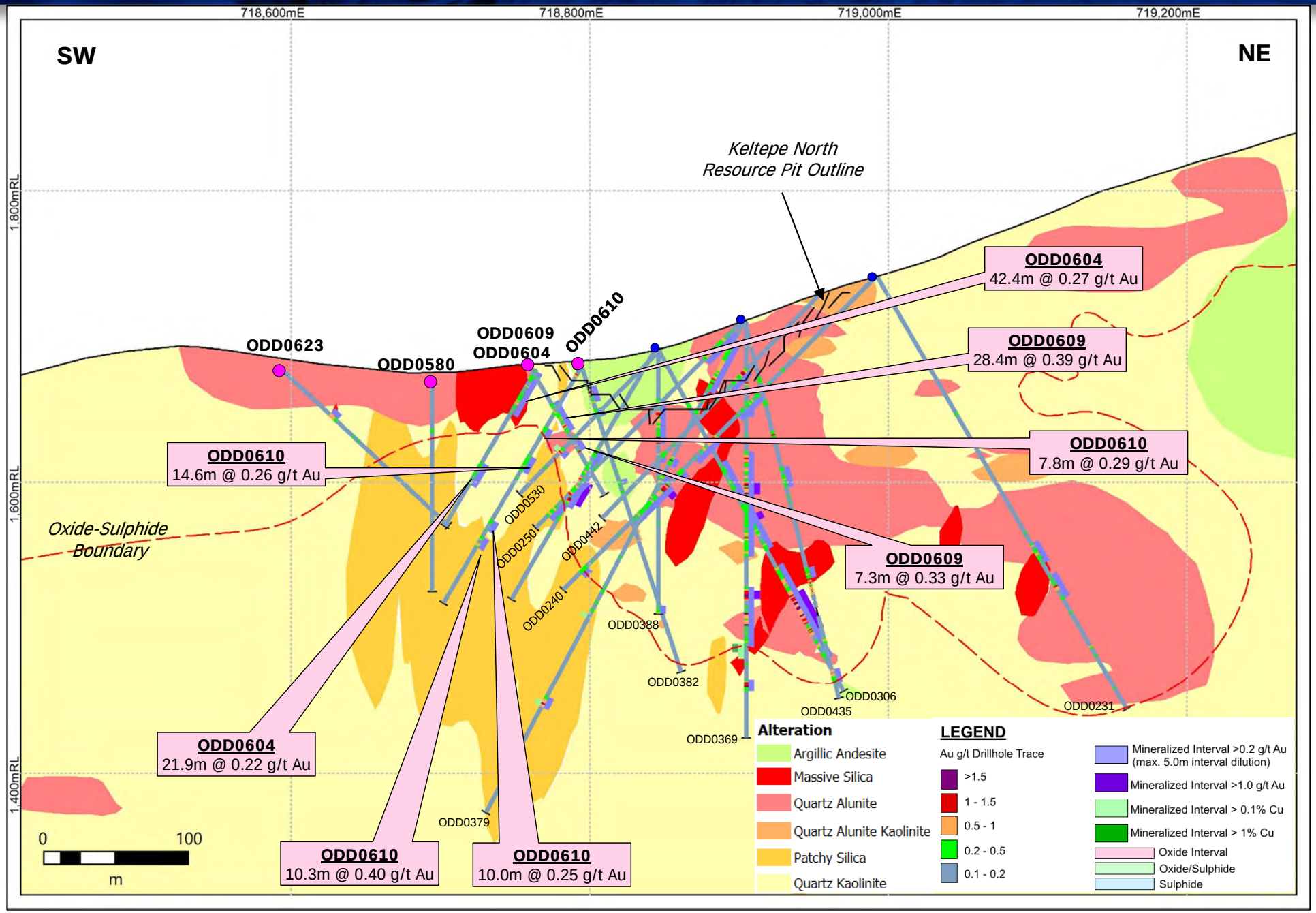

This information should be read together with our news release of February 25, 2022
Mustafa Cihan, a Member of the Australian Institute of Geoscientists (AIG), is Centerra's qualified person for the purpose of National Instrument 43-101.

Öksüt Gold Project – Section KTN_11

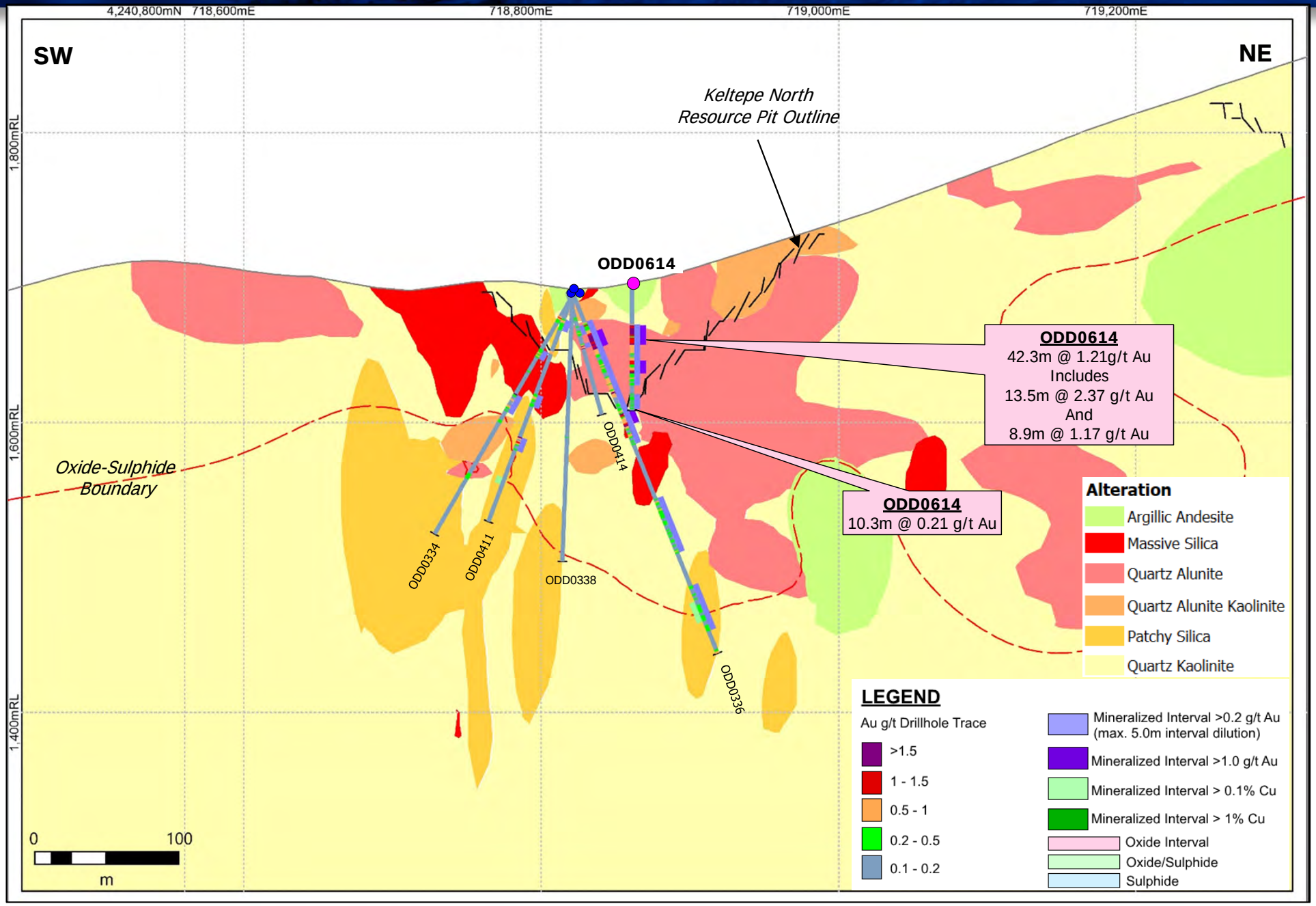

This information should be read together with our news release of February 25, 2022
Mustafa Cihan, a Member of the Australian Institute of Geoscientists (AIG), is Centerra's qualified person for the purpose of National Instrument 43-101.

Öksüt Gold Project – Section KTN_12

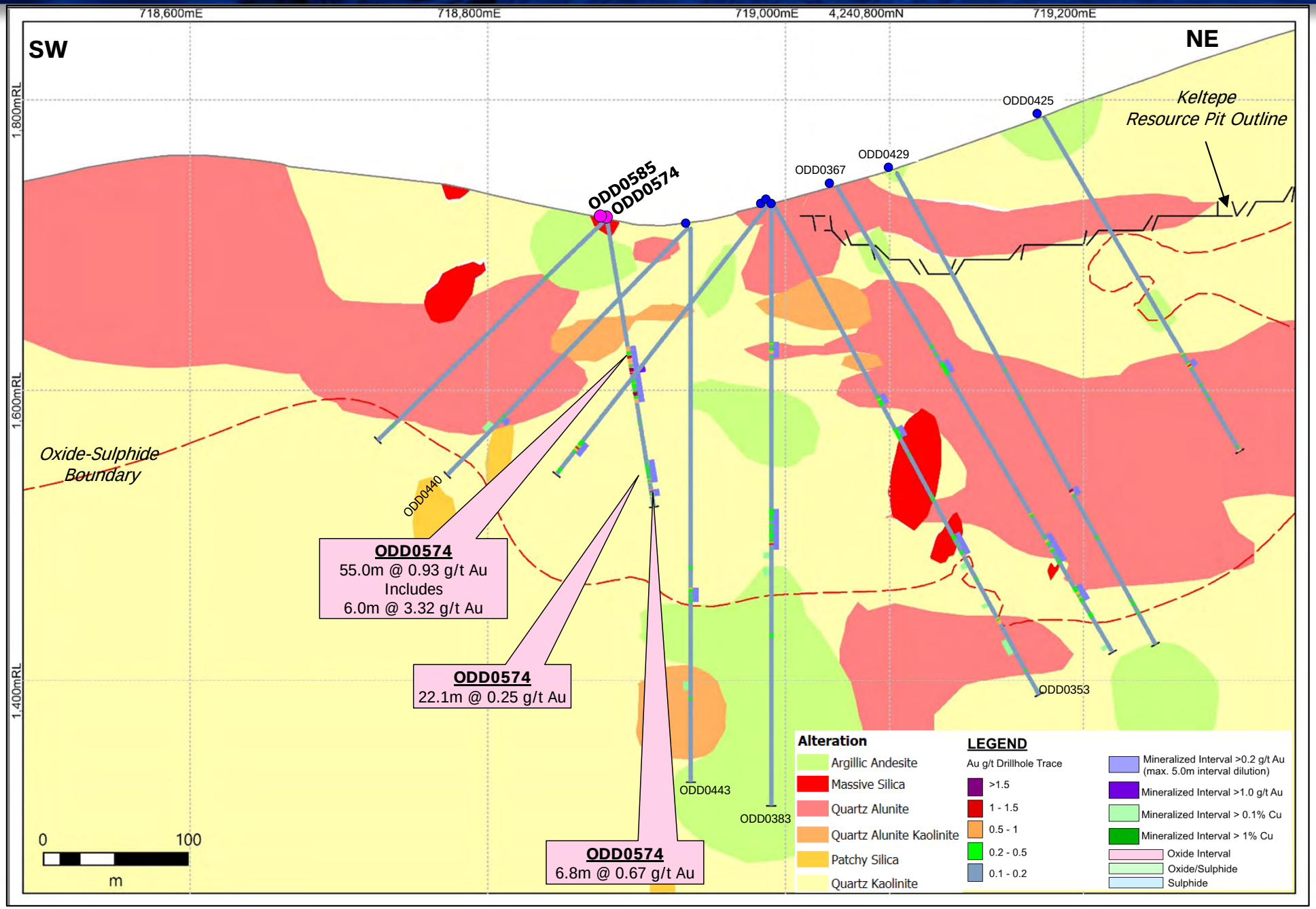

This information should be read together with our news release of February 25, 2022
Mustafa Cihan, a Member of the Australian Institute of Geoscientists (AIG), is Centerra's qualified person for the purpose of National Instrument 43-101.

Öksüt Gold Project – Yelibelen Drill Hole Plan

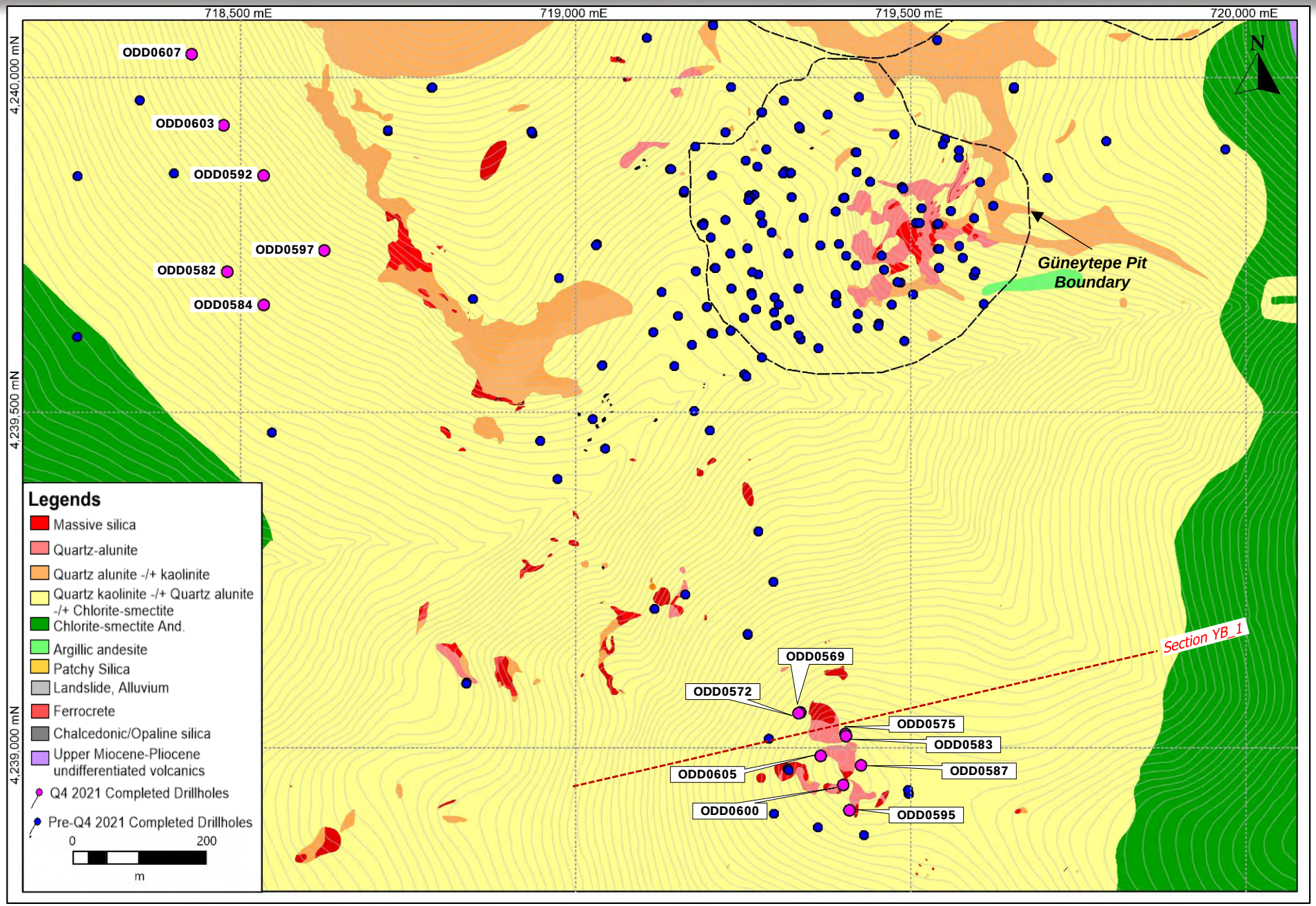

This information should be read together with our news release of February 25, 2022
Mustafa Cihan, a Member of the Australian Institute of Geoscientists (AIG), is Centerra's qualified person for the purpose of National Instrument 43-101.

Öksüt Gold Project – Section YB_1

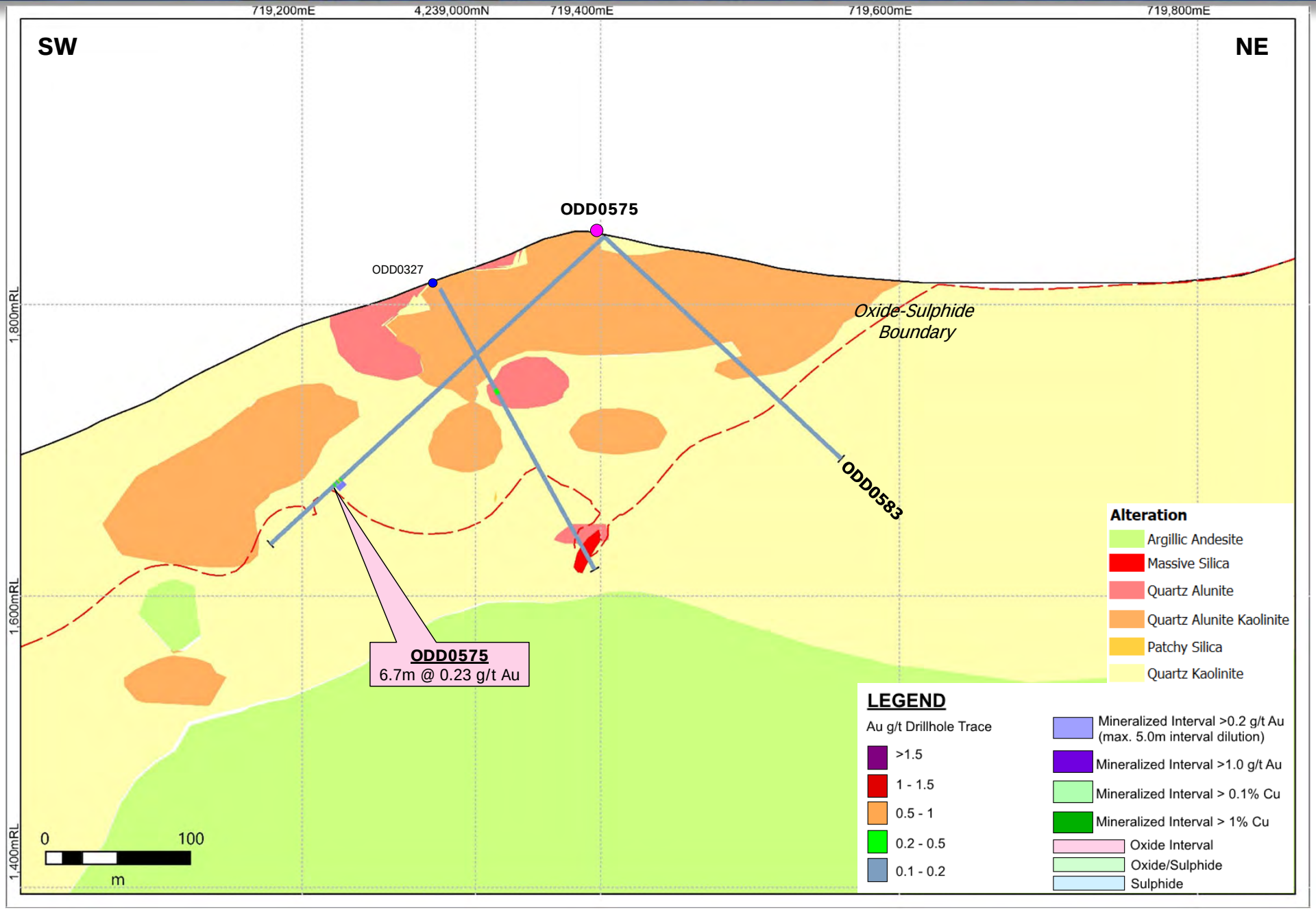

This information should be read together with our news release of February 25, 2022
Mustafa Cihan, a Member of the Australian Institute of Geoscientists (AIG), is Centerra's qualified person for the purpose of National Instrument 43-101.

Centerra Gold Inc. - Sivritepe Project, Turkey
Diamond Drill Hole Locations
Period October 1st, 2021 to December 31st, 2021

Drill Hole	Target	Purpose	Location Easting *	Location Northing *	Elevation (m)	Length (m)	Collar Azimuth **	Collar Dip
STW0022	Sivritepe West	Exploration	251,751	4,499,985	931	232.40	3.40	-45.70
STW0023	Sivritepe West	Exploration	251,898	4,499,999	988	240.80	359.30	-43.00
STW0024	Sivritepe West	Exploration	251,855	4,499,961	956	327.10	353.20	-48.80
STW0025	Sivritepe West	Exploration	251,739	4,500,178	978	192.50	184.58	-62.09
STW0026	Sivritepe West	Exploration	251,796	4,499,990	950	223.60	357.63	-43.42
STW0027	Sivritepe West	Exploration	251,741	4,500,129	967	186.40	179.70	-59.00
STW0028	Sivritepe West	Exploration	252,010	4,500,191	1,086	319.30	181.10	-59.50
STW0029	Sivritepe West	Exploration	251,363	4,499,976	771	202.30	0.30	-45.00
STW0030	Sivritepe West	Exploration	251,940	4,500,185	1,075	343.10	179.70	-60.10
STW0031	Sivritepe West	Exploration	251,352	4,500,079	784	159.00	360.00	-45.00
STW0032	Sivritepe West	Exploration	251,903	4,500,234	1,075	311.00	178.50	-60.90
STW0033	Sivritepe West	Exploration	251,355	4,500,079	785	167.00	40.00	-45.00
STW0034	Sivritepe West	Exploration	251,951	4,500,148	1,067	291.80	40.00	-44.50
STW0035	Sivritepe West	Exploration	251,351	4,500,181	799	45.40	40.00	-45.00
STW0036	Sivritepe West	Exploration	251,954	4,500,145	1,067	273.30	178.20	-60.60
STW0037	Sivritepe West	Exploration	251,607	4,499,988	874	65.30	359.30	-44.70
STW0037A	Sivritepe West	Exploration	251,606	4,499,990	874	208.80	359.90	-44.90
STW0038	Sivritepe West	Exploration	251,900	4,500,188	1,063	303.70	179.70	-59.70
STW0039	Sivritepe West	Exploration	251,706	4,500,029	928	305.80	359.90	-44.90
STW0040	Sivritepe West	Exploration	251,993	4,500,147	1,076	263.00	179.30	-60.00

Notes: Mustafa Cihan, a Member of the Australian Institute of Geoscientists (AIG), is Centerra's qualified person for the purpose of National Instrument 43-101.
This information should be read together with our news release of February 25, 2022.
Table is current as of December 31, 2021.

* Datum is UTM ED50 Zone 37
** Azimuths are relative to grid

Centerra Gold Inc. - Sivritepe Project, Turkey
Diamond Drill Hole Assay Results
Period October 1st, 2021 to December 31st, 2021

Drill Hole	Target	Purpose	From (m)		To (m)	Core Length (m)	Au (g/t)	Oxidation
STW0022	Sivritepe West (Section STW_4)	Exploration		11.60	25.80	14.20	0.17	*Oxide*
				43.70	52.60	8.90	0.11	*Oxide*
				84.00	95.50	11.50	0.19	*Oxide*
				104.20	112.40	8.20	0.23	*Partially Oxide*
				117.00	134.00	17.00	0.13	*Partially Oxide*
				137.00	188.10	51.10	0.41	*Sulphide*
			includes	148.00	154.00	6.00	1.53	*Sulphide*
STW0023	Sivritepe West (Section STW_7)	Exploration		4.40	12.40	8.00	0.14	*Oxide*
				100.00	122.00	22.00	0.20	*Partially Oxide*
				145.80	176.10	30.30	0.29	*Partially Oxide*
				184.40	194.70	10.30	0.37	*Partially Oxide*
				230.60	234.90	4.30	0.22	*Sulphide*
STE0024	Sivritepe West (Section STW_6)	Exploration		4.50	9.60	5.10	0.33	*Oxide*
				17.20	27.00	9.80	0.25	*Oxide*
				96.70	115.80	19.10	0.25	*Oxide*
				124.50	176.50	52.00	0.26	*Sulphide*
				204.50	213.20	8.70	0.11	*Sulphide*
				227.60	235.70	8.10	0.15	*Sulphide*
				247.00	273.60	26.60	0.60	*Sulphide*
			includes	248.00	253.60	5.60	1.39	*Sulphide*
				310.60	321.90	11.30	0.15	*Sulphide*
STW0025	Sivritepe West (Section STW_3)	Exploration		11.00	18.00	7.00	0.10	*Oxide*
				22.10	58.10	36.00	0.30	*Oxide*
				64.00	68.00	4.00	0.20	*Oxide*
				82.30	88.00	5.70	0.77	*Oxide*
				112.00	192.50	80.50	0.20	*Sulphide*
STW0026	Sivritepe West (Section STW_5)	Exploration		8.00	20.50	12.50	0.56	*Oxide*
			includes	13.60	17.10	3.50	1.47	*Oxide*
				27.70	40.60	12.90	0.18	*Oxide*
				79.80	93.00	13.20	0.14	*Oxide*
				100.00	128.00	28.00	0.27	*Oxide*
				141.80	153.80	12.00	0.45	*Sulphide*
				159.80	183.40	23.60	0.46	*Sulphide*
STW0027	Sivritepe West (Section STW_3)	Exploration		0.00	35.00	35.00	0.40	*Oxide*
				43.00	86.40	43.40	0.24	*Oxide*
				109.20	112.30	3.10	0.18	*Partially Oxide*
				119.70	132.70	13.00	0.21	*Partially Oxide*
				139.70	164.00	24.30	0.27	*Sulphide*
STW0028	Sivritepe West (Section STW_9)	Exploration		47.0	69.0	22.0	0.47	*Oxide*
			includes	64.00	68.00	4.00	1.67	*Oxide*
				81.0	108.0	27.0	0.13	*Oxide*
				130.4	147.0	16.6	0.55	*Partially Oxide*
			includes	135.00	138.00	3.00	1.65	*Partially Oxide*
				199.4	205.6	6.2	0.15	*Partially Oxide*
				228.5	241.0	12.5	0.23	*Sulphide*
STW0029	Sivritepe West (Section STW_1)	Exploration		1.00	5.90	4.90	0.11	*Oxide*
				132.00	135.00	3.00	1.20	*Partially Oxide*
				196.00	199.70	3.70	0.31	*Sulphide*

Centerra Gold Inc. - Sivritepe Project, Turkey
Diamond Drill Hole Assay Results
Period October 1st, 2021 to December 31st, 2021

Drill Hole	Target	Purpose	From (m)	To (m)	Core Length (m)	Au (g/t)	Oxidation
STW0030	Sivritepe West (Section STW_8)	Exploration	9.00	13.00	4.00	0.14	*Oxide*
			20.00	29.00	9.00	0.10	*Oxide*
			54.00	61.00	7.00	0.11	*Oxide*
			68.00	92.10	24.10	0.33	*Oxide*
			106.00	127.00	21.00	0.12	*Partially Oxide*
			133.00	156.70	23.70	0.29	*Oxide*
			192.70	209.00	16.30	0.36	*Partially Oxide*
			220.00	225.00	5.00	0.11	*Partially Oxide*
			252.00	259.30	7.30	0.35	*Sulphide*
			311.00	321.30	10.30	0.59	*Sulphide*
STW0031	Sivritepe West (Section STW_1)	Exploration	0.00	26.20	26.20	0.40	*Oxide*
			31.80	38.00	6.20	0.14	*Partially Oxide*
			46.30	58.90	12.60	0.48	*Sulphide*
			81.50	87.50	6.00	0.11	*Sulphide*
			98.50	108.20	9.70	0.13	*Sulphide*
			117.20	129.30	12.10	0.28	*Sulphide*
STW0032	Sivritepe West (Section STW_7)	Exploration	58.00	61.00	3.00	0.85	*Oxide*
			104.00	115.00	11.00	0.90	*Oxide*
			124.00	166.00	42.00	0.30	*Oxide*
			186.50	212.00	25.50	0.20	*Partially Oxide*
			233.00	236.80	3.80	1.15	*Sulphide*
			244.10	267.00	22.90	0.12	*Sulphide*
			273.00	294.00	21.00	0.15	*Sulphide*
STW0033	Sivritepe West (Section STW_1)	Exploration	9.60	19.20	9.60	0.14	*Oxide*
			33.00	38.80	5.80	0.23	*Sulphide*
			59.00	65.00	6.00	0.12	*Sulphide*
			77.70	82.60	4.90	0.25	*Partially Oxide*
			101.00	116.00	15.00	0.25	*Sulphide*
STW0034	Sivritepe West (Section STW_8)	Exploration	2.50	11.70	9.20	0.18	*Oxide*
			166.30	190.00	23.70	0.27	*Oxide*
STW0035	Sivritepe West (Section STW_1)	Exploration	5.60	13.70	8.10	0.26	*Partially Oxide*
			21.10	40.90	19.80	0.41	*Partially Oxide*
STW0036	Sivritepe West (Section STW_8)	Exploration	50.00	76.10	26.10	0.12	*Oxide*
			82.80	88.30	5.50	0.39	*Oxide*
			114.00	120.00	6.00	0.11	*Partially Oxide*
			138.70	170.00	31.30	0.14	*Partially Oxide*
STW0037	Sivritepe West (Section STW_1)	Exploration	16.00	20.00	4.00	0.20	*Oxide*
STW0037A	Sivritepe West (Section STW_1)	Exploration	79.80	92.50	12.70	0.11	*Sulphide*
			96.00	107.00	11.00	0.18	*Sulphide*
			125.00	149.00	24.00	0.13	*Sulphide*
			158.00	163.00	5.00	0.12	*Sulphide*
STW0038	Sivritepe West (Section STW_7)	Exploration	0.00	22.00	22.00	0.15	*Oxide*
			60.00	67.00	7.00	0.16	*Oxide*
			74.00	80.00	6.00	0.12	*Partially Oxide*
			93.50	101.00	7.50	0.15	*Partially Oxide*
			119.00	122.80	3.80	0.12	*Oxide*

Centerra Gold Inc. - Sivritepe Project, Turkey
Diamond Drill Hole Assay Results
Period October 1st, 2021 to December 31st, 2021

Drill Hole	Target	Purpose	From (m)		To (m)	Core Length (m)	Au (g/t)	Oxidation
STW0038 ***continued***	Sivritepe West (Section STW_7)			129.50	136.00	6.50	0.13	*Sulphide*
				144.00	149.00	5.00	0.34	*Oxide*
				154.40	211.00	56.60	0.50	*Oxide*
			includes	154.40	161.00	6.60	1.35	*Oxide*
			includes	175.00	178.00	3.00	2.22	*Oxide*
				222.00	230.00	8.00	0.10	*Partially Oxide*
				254.00	281.00	27.00	0.11	*Sulphide*
STW0039	Sivritepe West (Section STW_3)	Exploration		19.00	30.00	11.00	0.28	*Oxide*
				36.00	56.00	20.00	0.31	*Oxide*
				74.00	94.00	20.00	0.19	*Oxide*
				103.00	117.30	14.30	0.20	*Partially Oxide*
				154.00	161.00	7.00	0.41	*Sulphide*
				168.00	172.00	4.00	0.41	*Sulphide*
				199.30	216.00	16.70	2.34	*Sulphide*
			includes	205.00	215.00	10.00	3.80	*Sulphide*
STW0040	Sivritepe West (Section STW_9)	Exploration		37.00	85.00	48.00	0.30	*Oxide*
			includes	46.00	52.90	6.90	1.40	*Oxide*
				103.00	109.00	6.00	0.40	*Partially Oxide*
				250.00	254.00	4.00	0.22	*Partially Oxide*

Notes: Mineralized intervals are greater than 0.10 g/t Au. Higher grade sub-intervals are greater than 1.00 g/t Au. Maximum of 5 metres internal dilution is allowed. The true widths of the mineralized intervals reported represent approximately 30%-85% of the stated downhole interval and averages around 60%. Oxidation assignment is a visual discrimination from core logging.

Mustafa Cihan, a Member of the Australian Institute of Geoscientists (AIG), is Centerra's qualified person for the purpose of National Instrument 43-101.This information should be read together with our news release of February 25, 2022. Table is current as of December 31, 2021.

Sivritepe Project – Drill Hole Plan Map

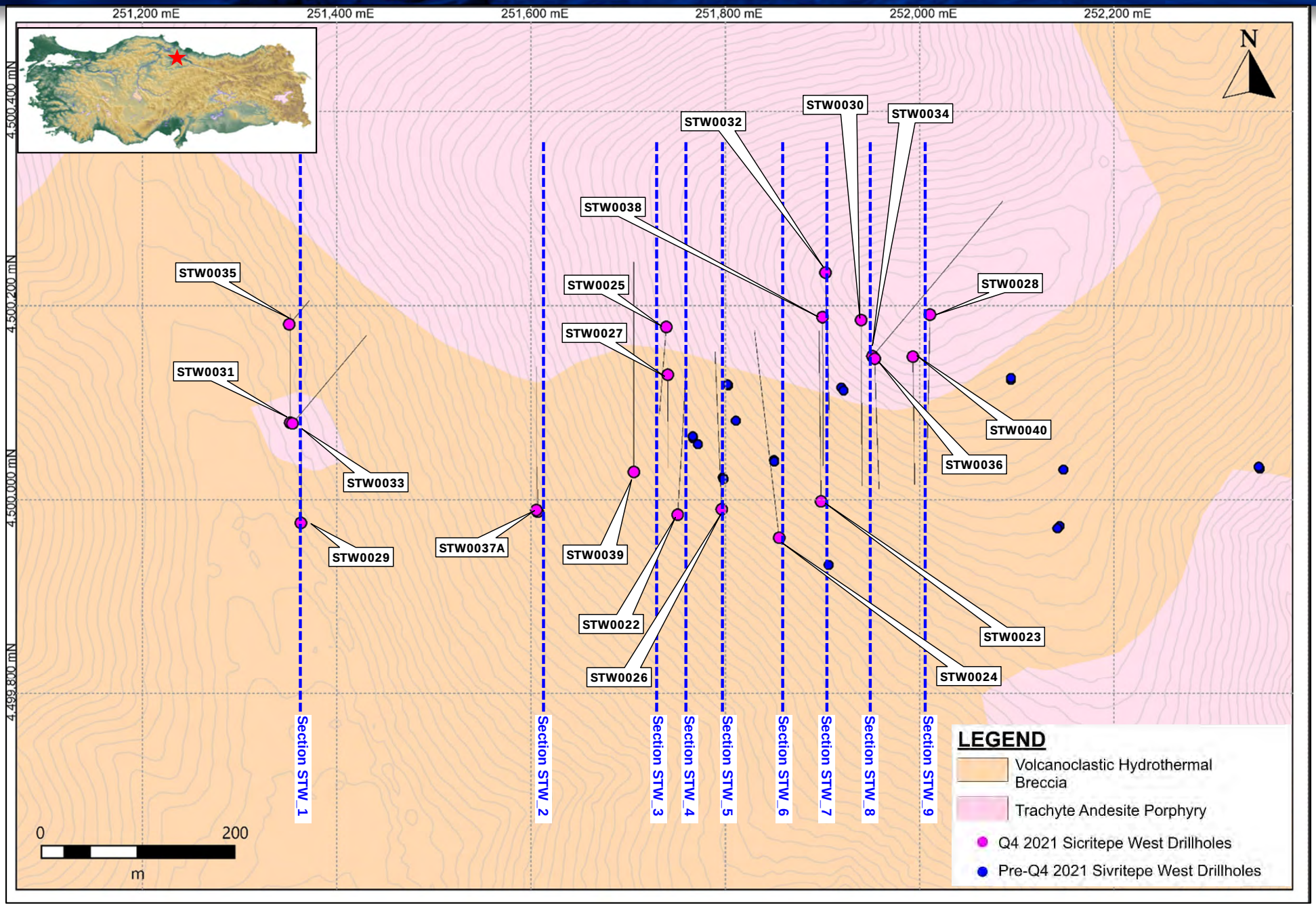

This information should be read together with our news release of February 25, 2022.
Mustafa Cihan, a Member of the Australian Institute of Geoscientists (AIG), is Centerra's qualified person for the purpose of National Instrument 43-101

Sivritepe Project –SECTION STW_1

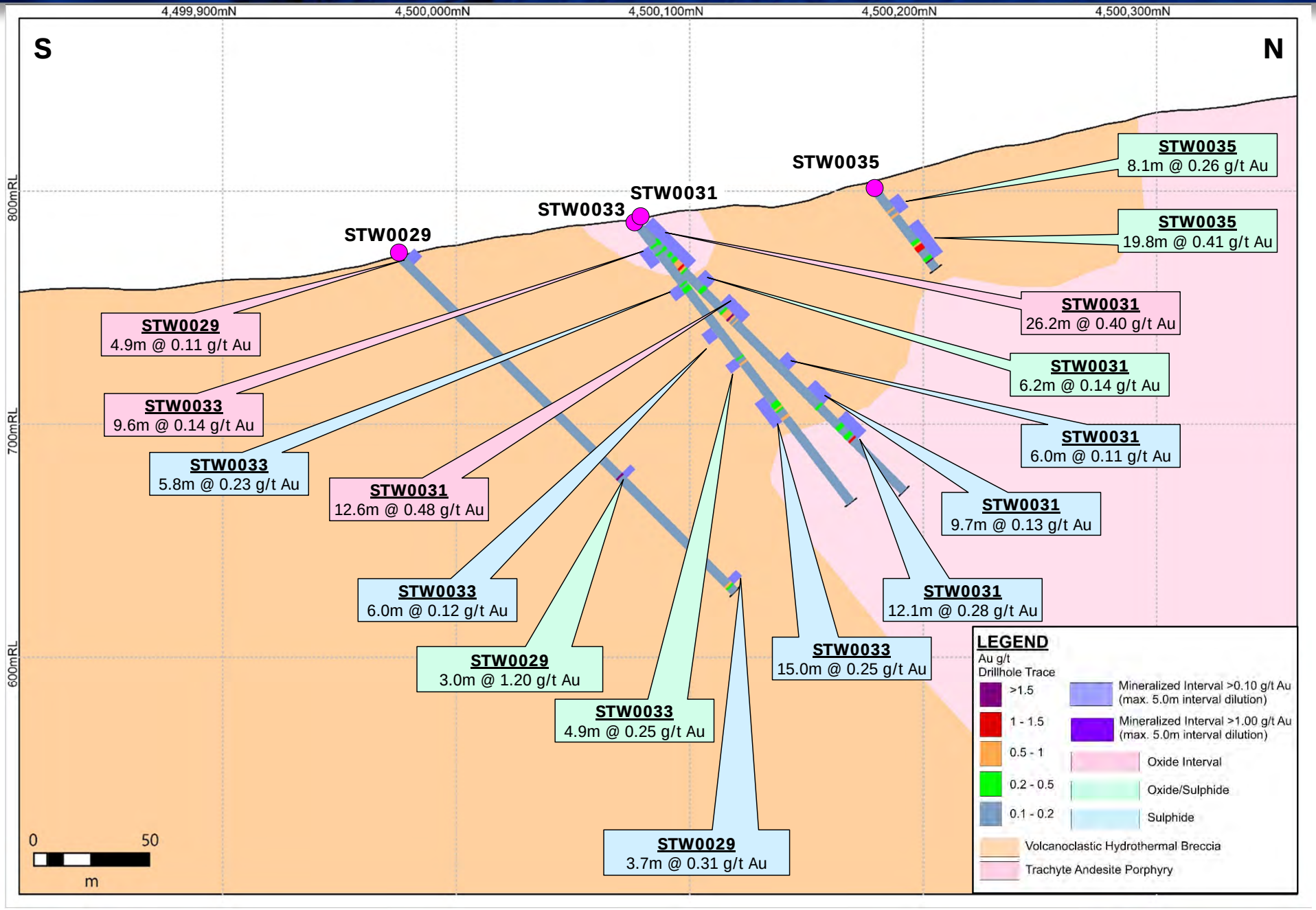

This information should be read together with our news release of February 25, 2022.
Mustafa Cihan, a Member of the Australian Institute of Geoscientists (AIG), is Centerra's qualified person for the purpose of National Instrument 43-101

Sivritepe Project –SECTION STW_2

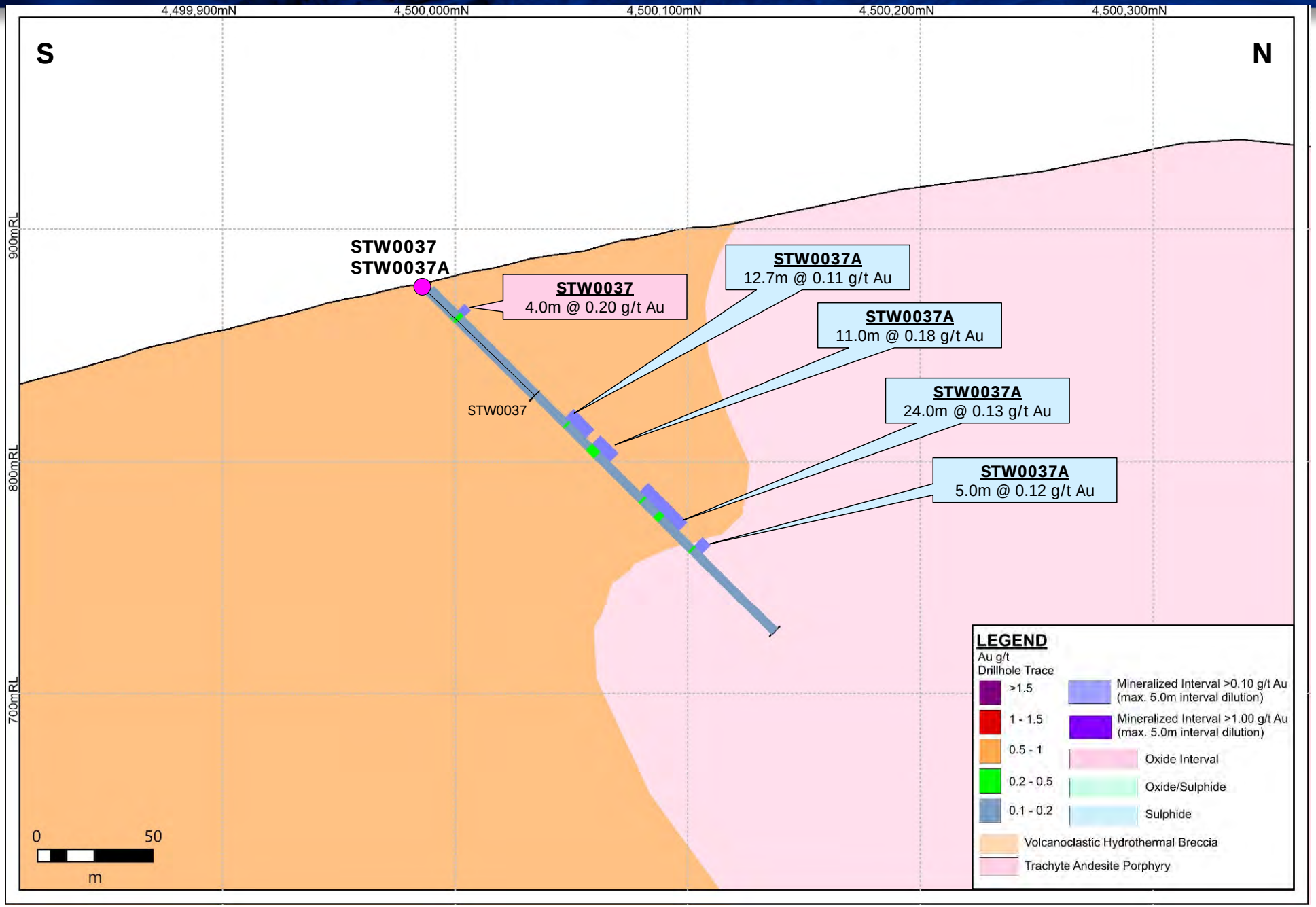

This information should be read together with our news release of February 25, 2022.
Mustafa Cihan, a Member of the Australian Institute of Geoscientists (AIG), is Centerra's qualified person for the purpose of National Instrument 43-101

Sivritepe Project –SECTION STW_3

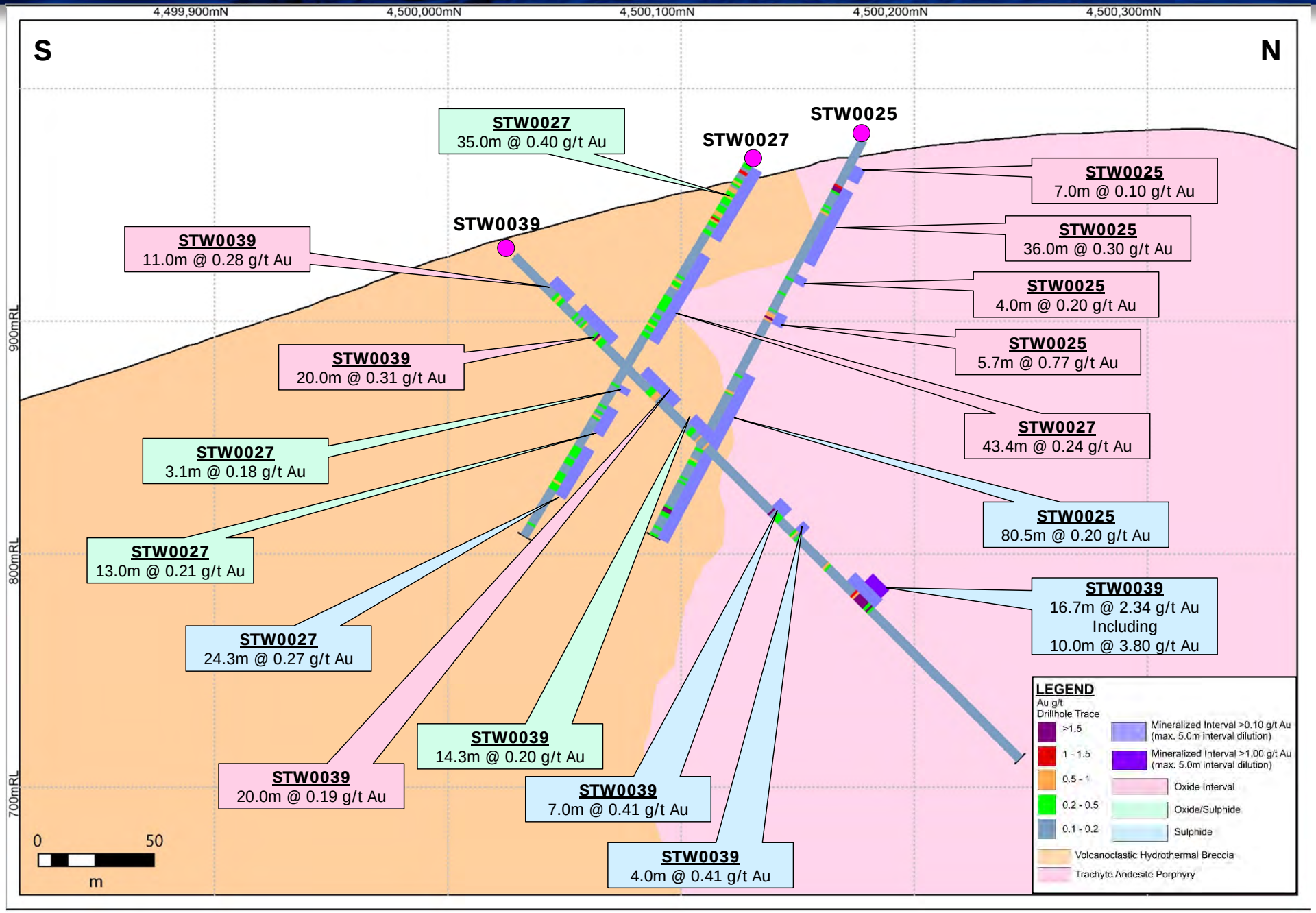

This information should be read together with our news release of February 25, 2022.
Mustafa Cihan, a Member of the Australian Institute of Geoscientists (AIG), is Centerra's qualified person for the purpose of National Instrument 43-101

Sivritepe Project –SECTION STW_4

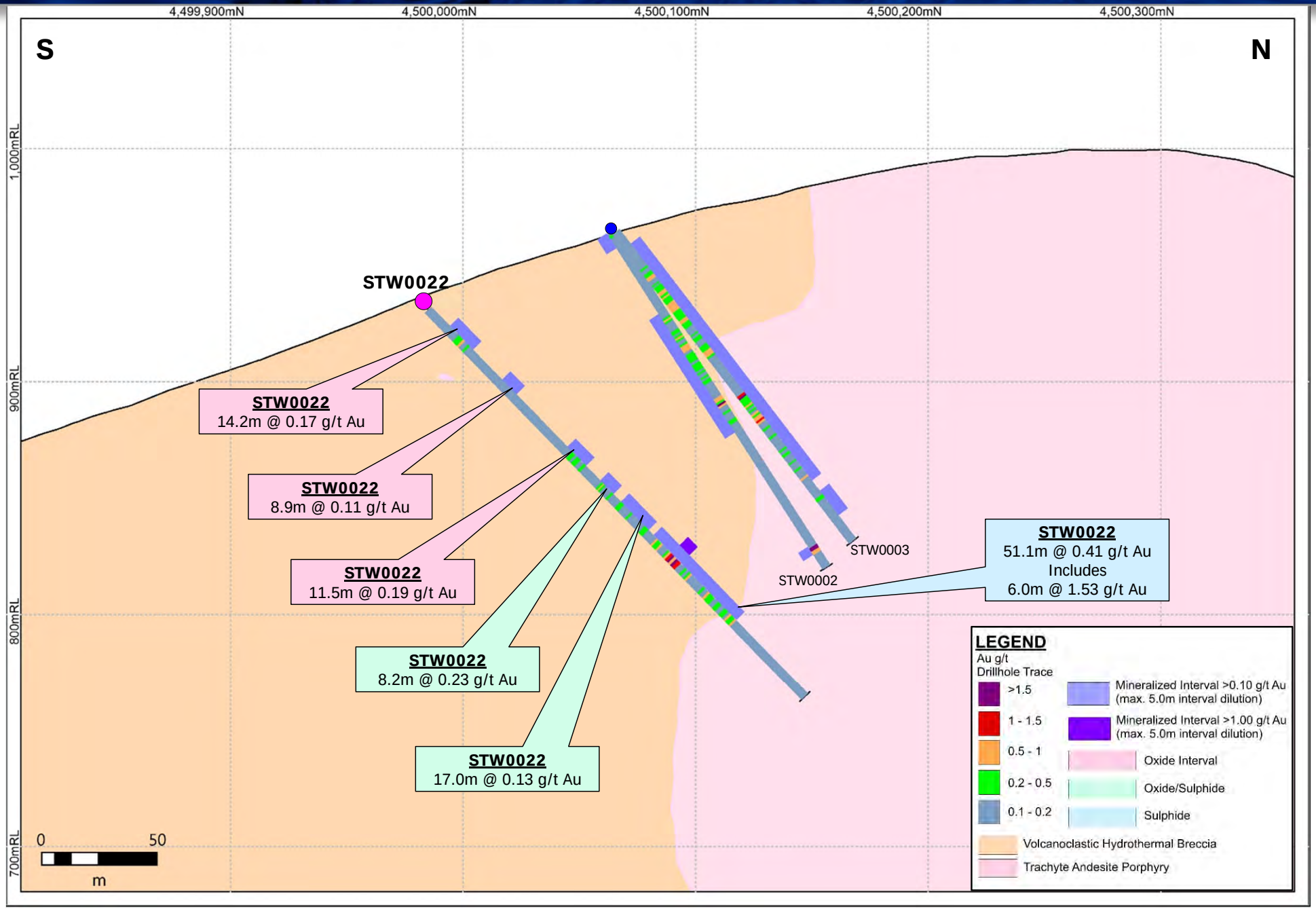

This information should be read together with our news release of February 25, 2022.
Mustafa Cihan, a Member of the Australian Institute of Geoscientists (AIG), is Centerra's qualified person for the purpose of National Instrument 43-101

Sivritepe Project –SECTION STW_5

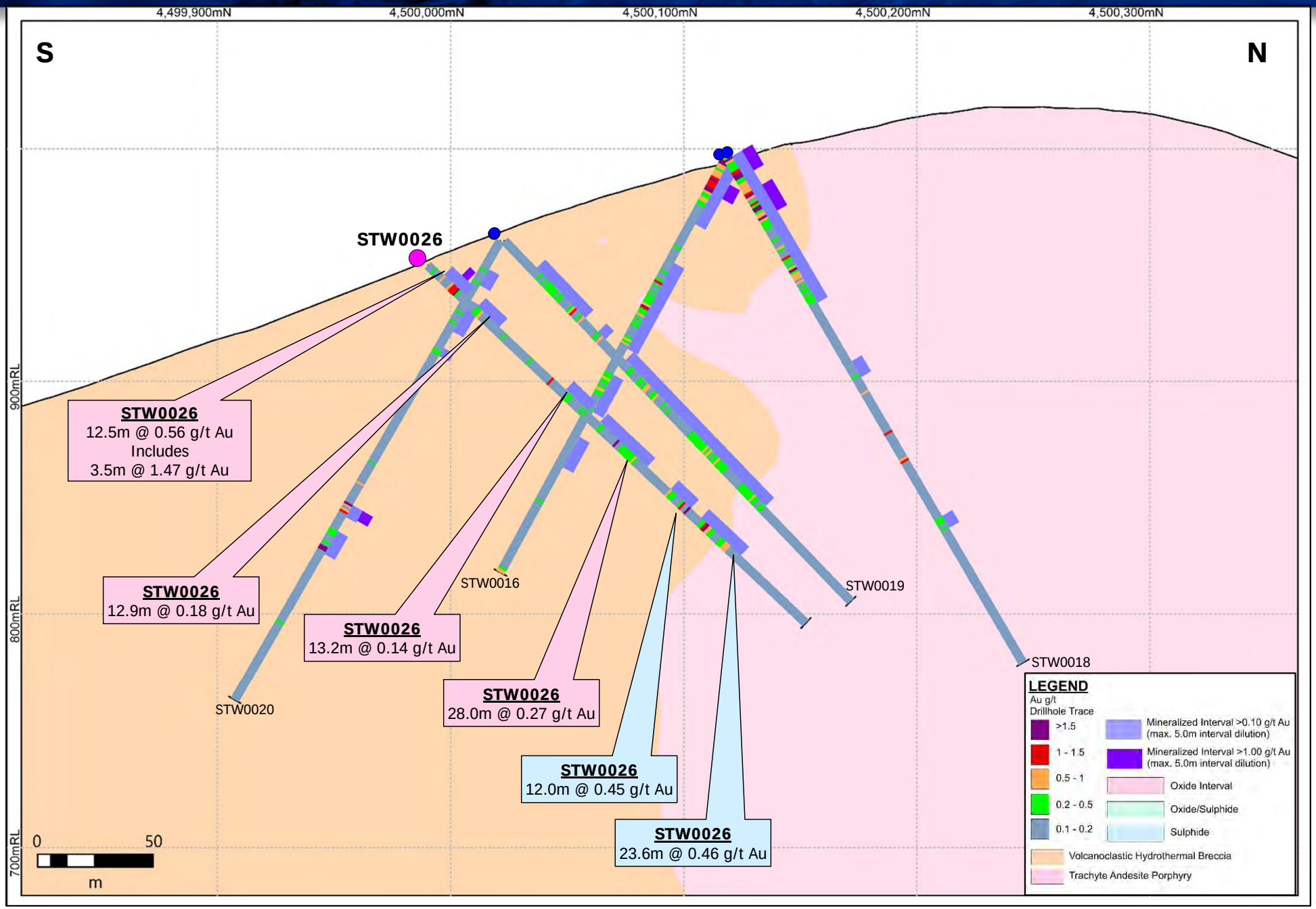

This information should be read together with our news release of February 25, 2022.
Mustafa Cihan, a Member of the Australian Institute of Geoscientists (AIG), is Centerra's qualified person for the purpose of National Instrument 43-101

Sivritepe Project –SECTION STW_6

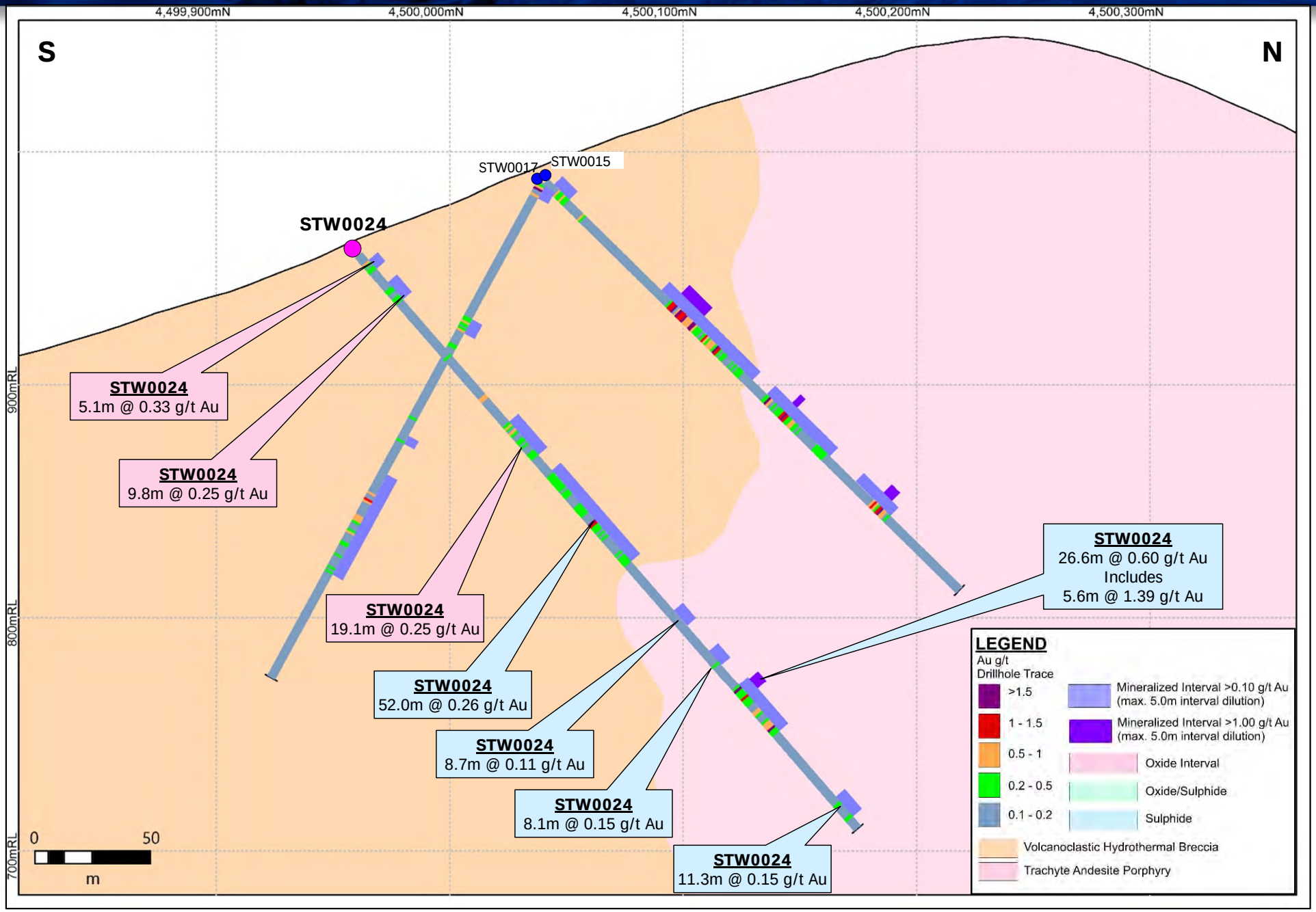

This information should be read together with our news release of February 25, 2022.
Mustafa Cihan, a Member of the Australian Institute of Geoscientists (AIG), is Centerra's qualified person for the purpose of National Instrument 43-101

Sivritepe Project –SECTION STW_7

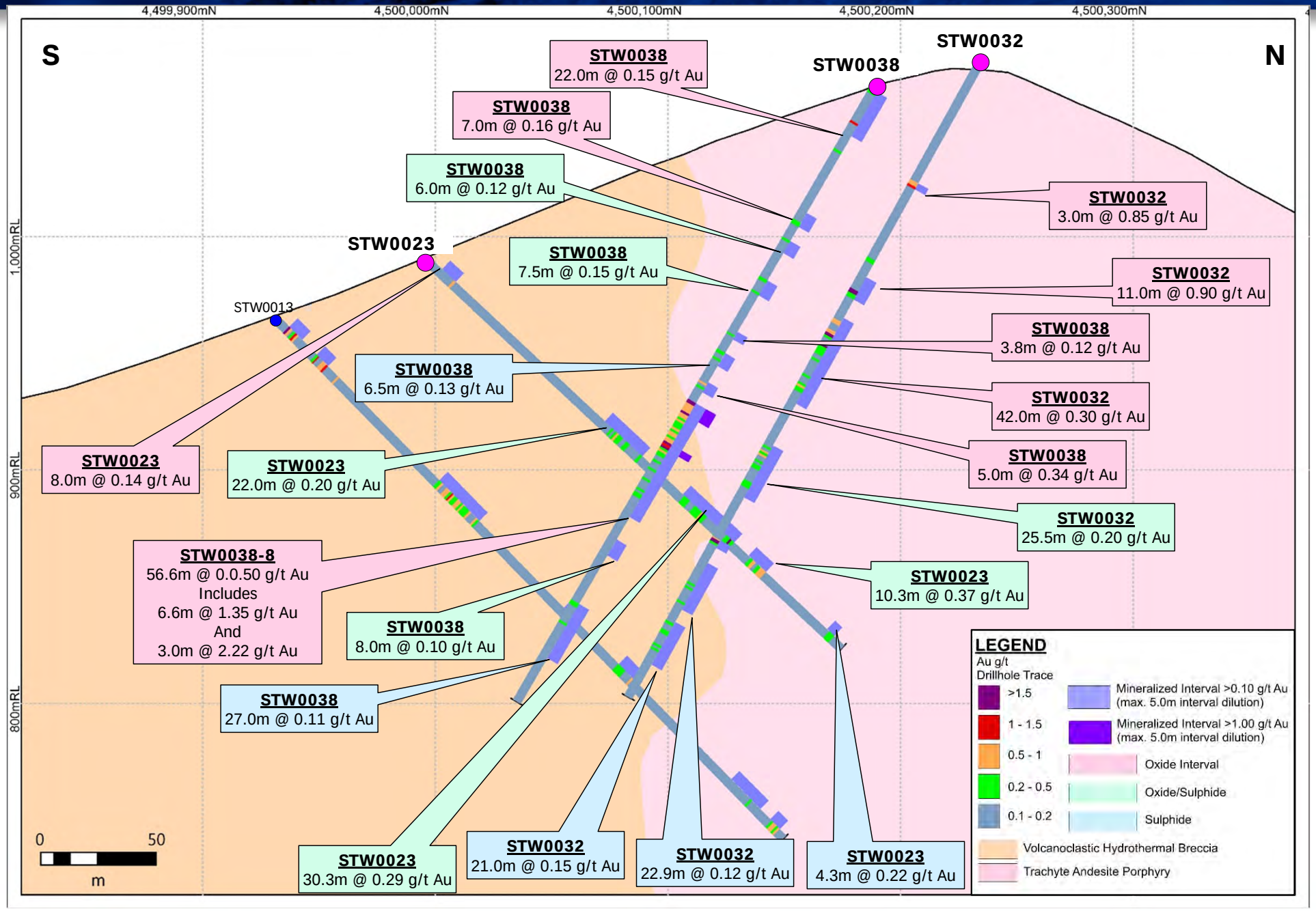

This information should be read together with our news release of February 25, 2022.
Mustafa Cihan, a Member of the Australian Institute of Geoscientists (AIG), is Centerra's qualified person for the purpose of National Instrument 43-101

Sivritepe Project –SECTION STW_8

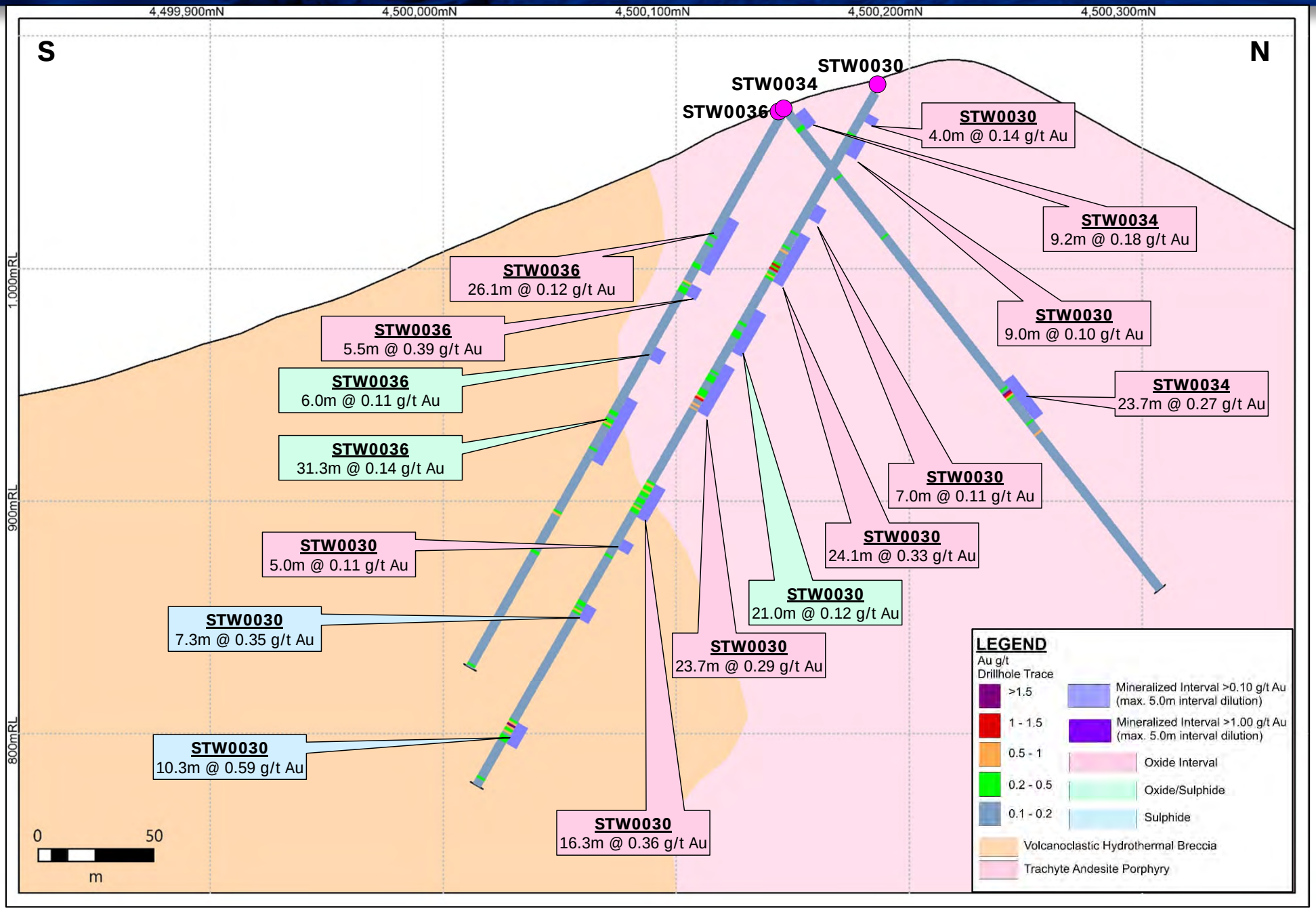

This information should be read together with our news release of February 25, 2022.
Mustafa Cihan, a Member of the Australian Institute of Geoscientists (AIG), is Centerra's qualified person for the purpose of National Instrument 43-101

Sivritepe Project –SECTION STW_9

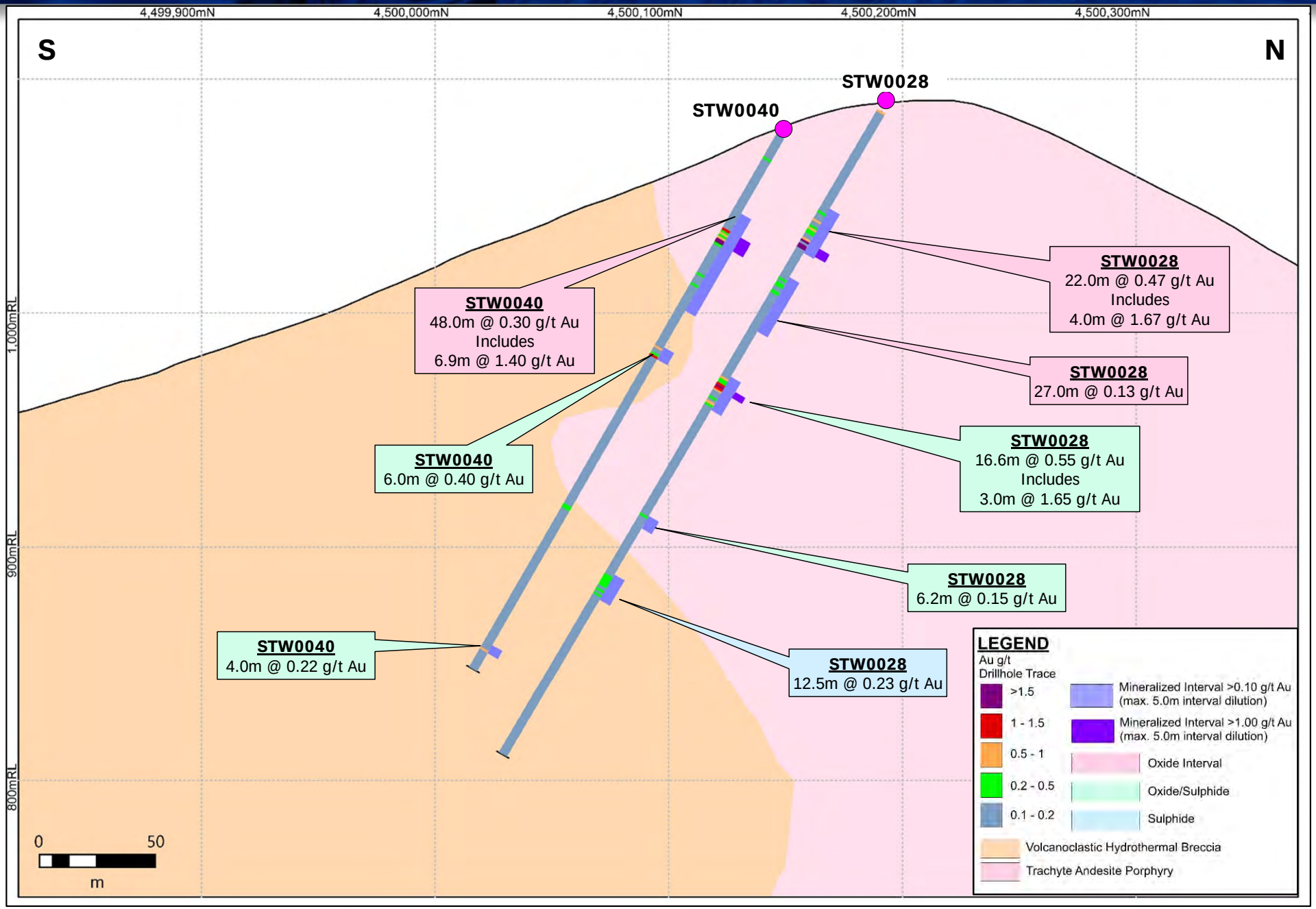

This information should be read together with our news release of February 25, 2022.
Mustafa Cihan, a Member of the Australian Institute of Geoscientists (AIG), is Centerra's qualified person for the purpose of National Instrument 43-101