

# Wesdome Announces Ongoing Drilling of Kiena Deep A Zone and Returns 141.4 g/t Gold Over 13.2 Metres

TORONTO, Dec. 10, 2019 (GLOBE NEWSWIRE) -- Wesdome Gold Mines Ltd. (TSX: WDO) ("Wesdome" or the "Company") today announces additional results from the ongoing underground definition and exploration drilling at its 100% owned Kiena Mine Complex, in Val d'Or, Quebec.

Four drills continue to operate on the 105 Level (1050 metre level) exploration ramp completing the infill and immediate plunge extension drilling of the Kiena Deep A Zone. This drilling has continued to confirm the overall continuity of the geometry and the high grade gold mineralization of the Kiena Deep A Zone and identifying additional mineralization outside of the current resource estimate. Recent drilling, including hole 6580 and its wedge hole 6580A, intersected 8 metres core length of quartz veining and visible gold mineralization an additional 50 and 20 metres, respectively, down plunge of the A Zone that now extends over 770 metres (see Figure 1 and Photographs 1 & 2). Assay results from these holes are pending. This continued drilling will be used to update the mineral resources in 2020.

Highlights of the new drilling are listed below and summarized in Table 1. Approximate mineralized locations depicted in Figure 1.

## Kiena Deep A Zone

- ⌋ Hole 6486: 141.4 g/t Au over 13.2 m core length (23.0 g/t Au cut, 13.2 m true width)
- ⌋ Hole 6545: 185.8 g/t Au over 3.1 m core length (29.3 g/t Au cut, 2.4 m true width)
- ⌋ Hole 6559: 70.9 g/t Au over 6.9 m core length (39.9 g/t Au cut, 4.5 m true width)
- ⌋ Hole 6568: 33.5 g/t Au over 10.5 m core length (15.5 g/t Au cut, 6.5 m true width)

All assays cut to 90.0 g/t Au. True widths are estimated.

Mr. Duncan Middlemiss, President and CEO commented, "We are extremely pleased with the recent drilling results that continue to illustrate the high grade nature and continuity of the A Zone, especially as we assess the potential restart of the operation with the ongoing PEA study that is expected to be completed in H1 2020."

"Additionally, the 79 Level drift will be completed at the end of the month and will provide an optimal platform to test the up plunge extension of the A Zone and ultimately will be used for production at a later date as it connects the Upper A Zone and Lower VC Zones to the main shaft. Any additional resources found in this area could greatly enhance the project restart time and initial capital investment."

Meanwhile a 5th drill is located on the 67 Level and continues to return high grade intersections down dip of the VC zones. Earlier in the year, a number of significant drill intersections were returned from this area, including 31.1 g/t Au over 5.1 metres.

Highlights of the new drilling are listed below and summarized in Table 1.

## VC Zone

- ⌋ Hole 6548: 30.4 g/t Au over 2.0 m core length (30.4 g/t Au cut, 1.7 m true width)
- ⌋ Hole 6556: 17.4 g/t Au over 3.0 m core length (17.4 g/t Au cut, 2.2 m true width)
- ⌋ Hole 6586: 12.7 g/t Au over 6.0 m core length (12.7 g/t Au cut, 5.0 m true width)

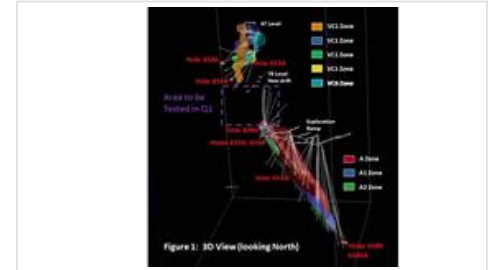
All assays cut to 90.0 g/t Au. True widths are estimated.

The drilling of the potential up plunge extension of the Kiena Deep A Zone will commence shortly and be completed using the 79 Level drift. Development of 79 Level commenced in August and the planned 590 metres of development will be completed by the end of the month. This development will provide the necessary drill platforms to better define the up plunge of the A Zone and also to improve our understanding of where the transition occurs between the VC zones more sulfide rich gold mineralization to the quartz veining with visible gold style of mineralization in the Kiena Deep A Zone. It is currently interpreted that A Zone is folded as it extends up plunge to intersect the VC1 and VC6 zones. Two additional drills, for a total of seven drills at site, have been ordered and the first drill is being mobilized and expected to be underground by the end of this week. See Figure 1 showing the area to be tested from 79 Level in Q1 2020.

## TECHNICAL DISCLOSURE


The technical and geoscientific content of this release has been compiled, reviewed and approved by Bruno Turcotte, P.Geo., (OGQ #453)

Figure 1




3D View of Kiena Deep A and VC Zones

Picture 1



Hole 6580

Picture 2



Hole 6580

Senior Project Geologist of the Company and a "Qualified Person" as defined in National Instrument 43-101 -Standards of Disclosure for Mineral Projects.

Analytical work was performed by ALS Minerals of Val-d'Or (Quebec), a certified commercial laboratory (Accredited Lab #689). Sample preparation was done at ALS Minerals in Val d'Or (Quebec). Assaying was done by fire assay methods with an atomic absorption finish. Any sample assaying >3 g/t Au was rerun by fire assay method with gravimetric finish, and any sample assaying >10 g/t Au was rerun with the metallic sieve method. In addition to laboratory internal duplicates, standards and blanks, the geology department inserts blind duplicates, standards and blanks into the sample stream at a frequency of one in twenty to monitor quality control.

## ABOUT WESDOME

Wesdome Gold Mines has had over 30 years of continuous gold mining operations in Canada. The Company is 100% Canadian focused with a pipeline of projects in various stages of development. The Company's strategy is to build Canada's next intermediate gold producer, producing 200,000+ ounces from two mines in Ontario and Quebec. The Eagle River Complex in Wawa, Ontario is currently producing gold from two mines, the Eagle River Underground Mine and the Mishi Open pit, from a central mill. Wesdome is actively exploring its brownfields asset, the Kiena Complex in Val d'Or, Quebec. The Kiena Complex is a fully permitted former mine with a 930-metre shaft and 2,000 tonne-per-day mill. The Company has further upside at its Moss Lake gold deposit, located 100 kilometres west of Thunder Bay, Ontario. The Company has approximately 137.9 million shares issued and outstanding and trades on the Toronto Stock Exchange under the symbol "WDO".

### For further information, please contact:

Duncan Middlemiss  
President and CEO  
416-360-3743 ext. 2029  
[duncan.middlemiss@wesdome.com](mailto:duncan.middlemiss@wesdome.com)

or

Lindsay Carpenter Dunlop  
VP Investor Relations  
416-360-3743 ext. 2025  
[lindsay.dunlop@wesdome.com](mailto:lindsay.dunlop@wesdome.com)

220 Bay St, Suite 1200  
Toronto, ON, M5J2W4  
Toll Free: 1-866-4-WDO-TSX  
Phone: 416-360-3743, Fax: 416-360-7620  
Website: [www.wesdome.com](http://www.wesdome.com)

*This news release contains "forward-looking information" which may include, but is not limited to, statements with respect to the future financial or operating performance of the Company and its projects. Often, but not always, forward-looking statements can be identified by the use of words such as "plans", "expects", "is expected", "budget", "scheduled", "estimates", "forecasts", "intends", "anticipates", or "believes" or variations (including negative variations) of such words and phrases, or state that certain actions, events or results "may", "could", "would", "might" or "will" be taken, occur or be achieved. Forward-looking statements involve known and unknown risks, uncertainties and other factors which may cause the actual results, performance or achievements of the Company to be materially different from any future results, performance or achievements expressed or implied by the forward-looking statements. Forward-looking statements contained herein are made as of the date of this press release and the Company disclaims any obligation to update any forward-looking statements, whether as a result of new information, future events or results or otherwise. There can be no assurance that forward-looking statements will prove to be accurate, as actual results and future events could differ materially from those anticipated in such statements. The Company undertakes no obligation to update forward-looking statements if circumstances, management's estimates or opinions should change, except as required by securities legislation. Accordingly, the reader is cautioned not to place undue reliance on forward-looking statements. The Company has included in this news release certain non-IFRS performance measures, including, but not limited to, mine operating profit, mining and processing costs and cash costs. Cash costs per ounce reflect actual mine operating costs incurred during the fiscal period divided by the number of ounces produced. These measures are not defined under IFRS and therefore should not be considered in isolation or as an alternative to or more meaningful than, net income (loss) or cash flow from operating activities as determined in accordance with IFRS as an indicator of our financial performance or liquidity. The Company believes that, in addition to conventional measures prepared in accordance with IFRS, certain investors use this information to evaluate the Company's performance and ability to generate cash flow*

**Table 1: Kiena Complex Drilling Assay and Composite Results**

### Composites

Hole No.	From (m)	To (m)	Core Length (m)	Estimated True width (m)	Grade (g/t Au)	Cut Grade (90 g/t Au)	Zone
6486*	55.8	69.0	13.2	13.2	141.44	22.95	A Zone
6486	79.9	85.6	5.7	5.7	36.32	32.28	A1 Zone
6487	59.0	64.0	5.0	4.5	24.76	24.76	A Zone
6488	63.2	68.7	5.5	4.5	8.23	8.23	A Zone
6499	150.0	154.6	4.6	3.7	4.51	4.51	A Zone
6502	220.4	225.8	5.4	2.7	36.21	18.25	A1 Zone
6502	249.4	254.4	5.0	3.8	5.10	5.10	A2 Zone
6503	199.9	205.3	5.4	4.0	17.31	13.79	A Zone
6503	208.7	212.3	3.6	2.5	11.30	11.30	A1 Zone
6504	191.3	196.1	4.8	2.5	32.89	26.70	A Zone
6504	202.3	206.3	4.0	2.8	6.63	6.63	A1 Zone
6507	481.2	483.8	2.6	1.3	19.01	19.01	A2 Zone
6509	426.0	428.0	2.0	1.0	89.13	45.13	A1 Zone
6520	573.0	574.4	1.4	0.7	54.36	32.22	A1 Zone

6520A	334.9	338.9	4.0	1.9	4.45	4.45	A2 Zone
6538	241.4	244.6	3.2	2.0	10.02	10.02	A Zone
6539	216.4	226.4	10.0	5.6	7.96	7.96	A Zone
6540	227.3	235.5	8.2	6.8	24.89	19.28	A Zone
6540	243.3	250.3	7.0	5.8	8.14	8.14	A1 Zone
6541	252.0	254.0	2.0	1.4	110.08	45.08	A Zone
6542	215.0	221.0	6.0	3.4	77.28	18.78	A Zone
6543	233.7	237.7	4.0	2.0	5.90	5.90	A Zone
6545*	255.9	259.0	3.1	2.4	185.79	29.34	A Zone
6545*	281.0	285.0	4.0	3.1	43.17	26.04	A1 Zone
6548	427.5	431.5	4.0	3.0	6.20	6.20	VC1 Zone
6548	470.5	472.5	2.0	1.7	30.43	30.43	VC1 Zone
6549	298.5	316.5	18.0	7.7	6.43	6.43	A Zone
6550	304.2	306.0	1.8	1.0	85.91	25.63	A Zone
6550	317.6	320.6	3.0	2.0	20.85	20.85	A1 Zone
6552	326.7	335.1	8.4	6.0	28.89	28.89	A Zone
6553*	336.6	341.0	4.4	3.0	16.35	16.35	A Zone
6553*	354.2	361.3	7.1	4.5	15.49	15.49	A1 Zone
6555	690.1	692.1	2.0	1.3	13.88	13.88	A1 Zone
6555	704.1	712.5	8.4	5.5	19.99	16.06	A2 Zone
6556	241.4	244.4	3.0	2.2	17.44	17.44	VC6 Zone
6556	486.2	489.4	3.2	3.0	6.40	6.40	VC1 Zone
6559	67.6	74.5	6.9	4.5	70.87	39.87	A Zone
6559	112.6	116.3	3.7	2.4	9.17	9.17	A2 Zone
6560	68.4	77.4	9.0	6.0	8.97	8.97	A Zone
6561	58.2	61.2	3.0	2.0	44.34	44.34	A Zone
6568	85.2	95.7	10.5	6.5	33.50	15.49	A Zone
6569A	78.8	87.7	8.9	5.5	18.19	14.09	A Zone
6586	212.0	214.6	2.6	2.3	12.28	12.28	VC6 Zone
6586	451.6	457.6	6.0	5.0	12.72	12.72	VC1 Zone

\* Metallic Sieve Analysis Pending

## Assays

Hole No.	From (m)	To (m)	Core Length (m)	Grade (g/t Au)	Cut Grade (90 g/t Au)	Name Zone
6486	55.8	56.6	0.8	4.82	4.82	A Zone
6486	56.6	57.6	1.0	0.26	0.26	A Zone
6486	57.6	58.6	1.0	1000.00	90.00	A Zone
6486	58.6	59.6	1.0	193.00	90.00	A Zone
6486	59.6	60.6	1.0	12.65	12.65	A Zone
6486	60.6	61.6	1.0	0.10	0.10	A Zone
6486	61.6	62.7	1.1	0.14	0.14	A Zone
6486	62.7	63.8	1.1	591*	90.00	A Zone
6486	63.8	64.6	0.8	1.18	1.18	A Zone
6486	64.6	65.3	0.7	1.26	1.26	A Zone
6486	65.3	66	0.7	9.17	9.17	A Zone
6486	66	67	1.0	0.07	0.07	A Zone
6486	67	68	1.0	0.10	0.10	A Zone
6486	68	69	1.0	9.95	9.95	A Zone

6486	79.9	80.9	1.0	1.95	1.95	A1 Zone
6486	80.9	81.9	1.0	85.70	85.70	A1 Zone
6486	81.9	82.9	1.0	0.13	0.13	A1 Zone
6486	82.9	83.6	0.7	0.03	0.03	A1 Zone
6486	83.6	84.6	1.0	6.21	6.21	A1 Zone
6486	84.6	85.6	1.0	113.00	90.00	A1 Zone

6487	59	60	1.0	14.60	14.60	A Zone
6487	60	60.7	0.7	27.50	27.50	A Zone
6487	60.7	61.4	0.7	80.80	80.80	A Zone
6487	61.4	62	0.6	1.50	1.50	A Zone
6487	62	63	1.0	31.90	31.90	A Zone
6487	63	64	1.0	0.58	0.58	A Zone

6488	63.2	63.7	0.5	87.40	87.40	A Zone
6488	63.7	64.7	1.0	0.05	0.05	A Zone
6488	64.7	65.7	1.0	0.05	0.05	A Zone
6488	65.7	66.7	1.0	0.01	0.01	A Zone
6488	66.7	67.7	1.0	0.01	0.01	A Zone
6488	67.7	68.7	1.0	1.45	1.45	A Zone

6499	150	151	1.0	0.29	0.29	A Zone
6499	151	152	1.0	19.05	19.05	A Zone
6499	152	152.6	0.6	0.05	0.05	A Zone
6499	152.6	153.6	1.0	0.06	0.06	A Zone
6499	153.6	154.6	1.0	1.31	1.31	A Zone

6502	220.4	221.1	0.7	1.15	1.15	A1 Zone
6502	221.1	221.8	0.7	0.44	0.44	A1 Zone
6502	221.8	222.8	1.0	187.00	90.00	A1 Zone
6502	222.8	223.8	1.0	2.91	2.91	A1 Zone
6502	223.8	224.8	1.0	3.47	3.47	A1 Zone
6502	224.8	225.8	1.0	1.04	1.04	A1 Zone

6502	249.4	250.4	1.0	21.80	21.80	A2 Zone
6502	250.4	251.4	1.0	0.08	0.08	A2 Zone
6502	251.4	252.4	1.0	0.03	0.03	A2 Zone
6502	252.4	253.4	1.0	0.01	0.01	A2 Zone
6502	253.4	254.4	1.0	3.56	3.56	A2 Zone

6503	199.9	200.7	0.8	29.70	29.70	A Zone
6503	200.7	201.4	0.7	0.24	0.24	A Zone
6503	201.4	202.1	0.7	0.36	0.36	A Zone
6503	202.1	202.8	0.7	4.82	4.82	A Zone
6503	202.8	203.3	0.5	128.00	90.00	A Zone
6503	203.3	204.3	1.0	0.65	0.65	A Zone
6503	204.3	205.3	1.0	1.27	1.27	A Zone

6503	208.7	209.7	1.0	37.60	37.60	A1 Zone
6503	209.7	210.4	0.7	2.50	2.50	A1 Zone
6503	210.4	211.1	0.7	1.64	1.64	A1 Zone
6503	211.1	211.7	0.6	0.18	0.18	A1 Zone
6503	211.7	212.3	0.6	0.105	0.1	A1 Zone

6504	191.3	191.9	0.6	1.19	1.19	A Zone
6504	191.9	192.8	0.9	0.22	0.22	A Zone
6504	192.8	193.7	0.9	123.00	90.00	A Zone
6504	194.3	195.1	0.8	0.80	0.80	A Zone
6504	195.1	196.1	1.0	45.60	45.60	A Zone

6504	202.3	203.3	1.0	0.48	0.48	A1 Zone
6504	203.3	204.3	1.0	0.20	0.20	A1 Zone
6504	204.3	205.4	1.1	2.29	2.29	A1 Zone
6504	205.4	206.3	0.9	25.90	25.90	A1 Zone

6507	481.2	482.1	0.9	0.47	0.47	A2 Zone
6507	482.1	482.8	0.7	19.70	19.70	A2 Zone
6507	482.8	483.8	1.0	35.20	35.20	A2 Zone

6509	426	427	1.0	178.00	90.00	A1 Zone
6509	427	428	1.0	0.26	0.26	A1 Zone

6520	573	573.9	0.9	0.12	0.12	A1 Zone
6520	573.9	574.4	0.5	152.00	90.00	A1 Zone

6520A	334.9	335.5	0.6	2.49	2.49	A2 Zone
6520A	335.5	336.3	0.8	14.10	14.10	A2 Zone
6520A	336.3	337	0.7	0.65	0.65	A2 Zone
6520A	337	337.7	0.7	1.69	1.68	A2 Zone

6520A	337.7	338.3	0.6	3.04	3.04	A2 Zone
6520A	338.3	338.9	0.6	2.65	2.65	A2 Zone

6538	241.4	242	0.6	0.96	0.96	A Zone
6538	242	242.6	0.6	15.40	15.40	A Zone
6538	242.6	243.6	1.0	21.80	21.80	A Zone
6538	243.6	244.6	1.0	0.46	0.46	A Zone

6539	216.4	217.4	1.0	16.15	16.15	A Zone
6539	217.4	218.4	1.0	0.03	0.03	A Zone
6539	218.4	219.4	1.0	3.44	3.44	A Zone
6539	219.4	220.4	1.0	0.93	0.93	A Zone
6539	220.4	221.4	1.0	2.19	2.19	A Zone
6539	221.4	222.4	1.0	4.29	4.29	A Zone
6539	222.4	223.4	1.0	0.10	0.10	A Zone
6539	223.4	224.4	1.0	0.03	0.03	A Zone
6539	224.4	225.4	1.0	0.03	0.03	A Zone
6539	225.4	226.4	1.0	52.40	52.40	A Zone

6540	227.3	228.3	1.0	2.92	2.92	A Zone
6540	228.3	229.3	1.0	2.89	2.89	A Zone
6540	229.3	230.3	1.0	0.90	0.90	A Zone
6540	230.3	231.3	1.0	2.25	2.25	A Zone
6540	231.3	232.3	1.0	4.05	4.05	A Zone
6540	232.3	233.3	1.0	14.65	14.65	A Zone
6540	233.3	234.3	1.0	136.00	90.00	A Zone
6540	234.3	235.3	1.0	40.40	40.40	A Zone

6540	243.3	244.1	0.8	1.61	1.61	A1 Zone
6540	244.1	245.3	1.2	27.20	27.20	A1 Zone
6540	245.3	246.3	1.0	0.06	0.06	A1 Zone
6540	246.3	247.2	0.9	0.77	0.77	A1 Zone
6540	247.2	248.3	1.1	0.07	0.07	A1 Zone
6540	248.3	249.3	1.0	21.00	21.00	A1 Zone
6540	249.3	250.3	1.0	1.24	1.24	A1 Zone

6541	252	253	1.0	220.00	90.00	A Zone
6541	253	254	1.0	0.16	0.16	A Zone

6542	215	216	1.0	1.26	1.26	A Zone
6542	216	216.8	0.8	0.68	0.68	A Zone
6542	216.8	217.8	1.0	441.00	90.00	A Zone
6542	217.8	219	1.2	0.84	0.84	A Zone
6542	219	220	1.0	0.91	0.91	A Zone
6542	220	221	1.0	18.95	18.95	A Zone

6543	233.7	234.7	1.0	5.75	5.75	A Zone
6543	234.7	235.7	1.0	1.10	1.10	A Zone
6543	235.7	236.7	1.0	14.90	14.90	A Zone
6543	236.7	237.7	1.0	1.83	1.83	A Zone

6545	255.9	256.9	1.0	0.62	0.62	A Zone
6545	256.9	257.9	1.0	575*	90.00	A Zone
6545	257.9	259	1.1	0.30	0.30	A Zone

6545	281.0	282.0	1.0	0.40	0.40	A1 Zone
6545	282.0	283.0	1.0	158.5*	90.00	A1 Zone
6545	283.0	284.0	1.0	12.3*	12.30	A1 Zone
6545	284.0	285.0	1.0	1.47	1.47	A1 Zone

6548	427.5	428.5	1.0	3.32	3.32	VC1 Zone
6548	428.5	429.5	1.0	12.50	12.50	VC1 Zone
6548	429.5	430.5	1.0	5.48	5.48	VC1 Zone
6548	430.5	431.5	1.0	3.50	3.50	VC1 Zone

6548	470.5	471.5	1.0	55.50	55.50	VC1 Zone
6548	471.5	472.5	1.0	5.36	5.36	VC1 Zone

6549	298.5	299.5	1.0	24.50	24.50	A Zone
6549	299.5	300.5	1.0	0.68	0.68	A Zone
6549	300.5	301.5	1.0	0.19	0.19	A Zone
6549	301.5	302.5	1.0	0.38	0.38	A Zone
6549	302.5	303.5	1.0	5.47	5.47	A Zone
6549	303.5	304.5	1.0	0.19	0.19	A Zone
6549	304.5	305.5	1.0	2.10	2.10	A Zone
6549	305.5	306.5	1.0	2.02	2.02	A Zone
6549	306.5	307.5	1.0	0.08	0.08	A Zone
6549	307.5	308.5	1.0	6.85	6.85	A Zone
6549	308.5	309.5	1.0	5.56	5.56	A Zone
6549	309.5	310.5	1.0	0.29	0.28	A Zone
6549	310.5	311.5	1.0	15.90	15.90	A Zone
6549	311.5	312.5	1.0	2.84	2.84	A Zone
6549	312.5	313.5	1.0	3.77	3.76	A Zone
6549	313.5	314.5	1.0	6.18	6.18	A Zone
6549	314.5	315.2	0.7	41.80	41.80	A Zone
6549	315.2	315.7	0.5	15.95	15.95	A Zone
6549	315.7	316.5	0.8	1.81	1.81	A Zone

6550	304.2	304.7	0.5	307.00	90.00	A Zone
6550	304.7	305.7	1.0	0.48	0.48	A Zone
6550	305.7	306.6	0.9	2.19	2.19	A Zone

6550	317.6	318.6	1.0	2.49	2.49	A1 Zone
6550	318.6	319.6	1.0	19.85	19.85	A1 Zone
6550	319.6	320.6	1.0	40.20	40.20	A1 Zone

6552	326.7	327.7	1.0	30.2*	30.20	A Zone
6552	327.7	328.7	1.0	71.7*	71.70	A Zone
6552	328.7	329.7	1.0	28.05*	28.05	A Zone
6552	329.7	330.7	1.0	2.37	2.37	A Zone
6552	330.7	331.6	0.9	44.9*	44.90	A Zone
6552	331.6	332.5	0.9	63.5*	63.50	A Zone
6552	332.5	333.3	0.8	8.83	8.83	A Zone
6552	333.3	334	0.7	0.19	0.19	A Zone
6552	334	335.1	1.1	5.08	5.08	A Zone

6553	337.7	338.8	1.1	48.70*	48.70	A Zone
6553	338.8	339.9	1.1	0.19	0.19	A Zone
6553	339.9	341	1.1	0.17	0.17	A Zone

6553	354.2	355.2	1.0	18.95*	18.95	A1 Zone
6553	355.2	356.2	1.0	0.05	0.05	A1 Zone
6553	356.2	357.1	0.9	0.10	0.10	A1 Zone
6553	357.1	358	0.9	0.10	0.10	A1 Zone
6553	358	359	1.0	0.10	0.10	A1 Zone
6553	359	360	1.0	0.08	0.08	A1 Zone
6553	360	361.3	1.3	69.7*	69.70	A1 Zone

6555	690.1	691.1	1.0	0.35	0.35	A1 Zone
6555	691.1	692.1	1.0	27.40	27.40	A1 Zone

6555	704.1	705.1	1.0	123.00	90.00	A2 Zone
6555	705.1	706	0.9	28.70	28.70	A2 Zone
6555	706	707.1	1.1	0.20	0.20	A2 Zone
6555	707.1	708.2	1.1	0.29	0.29	A2 Zone
6555	708.2	709.2	1.0	1.09	1.09	A2 Zone
6555	709.2	710.2	1.0	0.27	0.27	A2 Zone
6555	710.2	711.2	1.0	0.58	0.58	A2 Zone
6555	711.2	712.5	1.3	12.75	12.75	A2 Zone

6556	241.4	242.4	1.0	4.41	4.41	VC6 Zone
6556	242.4	243.4	1.0	31.40	31.40	VC6 Zone
6556	243.4	244.4	1.0	16.50	16.50	VC6 Zone

6556	486.2	487.2	1.0	6.01	6.01	VC1 Zone
6556	487.2	488.4	1.2	7.52	7.52	VC1 Zone
6556	488.4	489.4	1.0	5.45	5.45	VC1 Zone

6559	67.6	68.6	1.0	223.00	90.00	A Zone
6559	68.6	69.6	1.0	8.48	8.48	A Zone
6559	69.6	70.6	1.0	125.00	90.00	A Zone
6559	70.6	71.6	1.0	0.34	0.34	A Zone
6559	71.6	72.6	1.0	0.63	0.63	A Zone
6559	72.6	73.6	1.0	4.64	4.64	A Zone
6559	73.6	74.5	0.9	141.00	90.00	A Zone

6559	112.6	113.3	0.7	44.90	44.90	A2 Zone
6559	113.3	114.3	1.0	0.21	0.21	A2 Zone
6559	114.3	115.3	1.0	0.20	0.20	A2 Zone
6559	115.3	116.3	1.0	2.10	2.10	A2 Zone

6560	68.4	69.4	1.0	17.45	17.45	A Zone
6560	69.4	70.4	1.0	2.34	2.34	A Zone
6560	70.4	71.4	1.0	14.20	14.20	A Zone
6560	71.4	72.4	1.0	0.43	0.43	A Zone
6560	72.4	73.4	1.0	31.40	31.40	A Zone
6560	73.4	74.4	1.0	2.39	2.39	A Zone
6560	74.4	75.4	1.0	0.44	0.44	A Zone
6560	75.4	76.4	1.0	6.80	6.80	A Zone
6560	76.4	77.4	1.0	5.29	5.29	A Zone

6561	58.2	59.2	1.0	87.50	87.50	A Zone
6561	59.2	60.2	1.0	45.30	45.30	A Zone
6561	60.2	61.2	1.0	0.22	0.22	A Zone

6568	85.2	85.7	0.5	128.50	90.00	A Zone
6568	85.7	86.7	1.0	1.44	1.44	A Zone
6568	86.7	87.9	1.2	0.26	0.26	A Zone
6568	87.9	89.1	1.2	0.39	0.39	A Zone
6568	89.1	89.7	0.6	373.00	90.00	A Zone
6568	89.7	90.7	1.0	9.60	9.60	A Zone
6568	90.7	91.7	1.0	0.90	0.90	A Zone
6568	91.7	92.7	1.0	1.14	1.14	A Zone
6568	92.7	93.6	0.9	0.29	0.29	A Zone
6568	93.6	94.7	1.1	43.90	43.90	A Zone
6568	94.7	95.7	1.0	1.29	1.29	A Zone

6569A	78.8	79.8	1.0	126.50	90.00	A Zone
6569A	79.8	80.8	1.0	11.90	11.90	A Zone
6569A	80.8	81.8	1.0	0.01	0.01	A Zone
6569A	81.8	82.8	1.0	0.02	0.02	A Zone
6569A	82.8	83.8	1.0	0.02	0.02	A Zone
6569A	83.8	84.8	1.0	0.07	0.07	A Zone
6569A	84.8	85.8	1.0	0.24	0.24	A Zone
6569A	85.8	86.3	0.5	0.52	0.52	A Zone
6569A	86.3	87	0.7	18.15	18.15	A Zone
6569A	87	87.7	0.7	14.55	14.55	A Zone

6586	212	213.4	1.4	0.94	0.94	VC6 Zone
6586	213.4	214.6	1.2	25.50	25.50	VC6 Zone

6586	451.6	452.6	1.0	6.62	6.62	VC1 Zone
6586	452.6	453.6	1.0	5.54	5.54	VC1 Zone
6586	453.6	454.6	1.0	53.90	53.90	VC1 Zone
6586	454.6	455.6	1.0	0.04	0.04	VC1 Zone

6586	455.6	456.6	1.0	0.01	0.01	VC1 Zone
6586	456.6	457.6	1.0	10.20	10.20	VC1 Zone

\* Metallic Sieve Analysis Pending

Photos accompanying this announcement are available at:

<https://prdesk.globenewswire.com/api/ResourceLibraryFile/DownloadFile?source=pnr&Id=e97201e8-8ee7-41eb-bcf4-e35811cce529>

<https://prdesk.globenewswire.com/api/ResourceLibraryFile/DownloadFile?source=pnr&Id=661a576c-2757-4082-9017-0273b79c465d>

<https://prdesk.globenewswire.com/api/ResourceLibraryFile/DownloadFile?source=pnr&Id=cef774b3-7d75-472a-905e-f00894ab0fd9>

PDF available:

<https://prdesk.globenewswire.com/api/ResourceLibraryFile/DownloadFile?source=ml&Id=8193b848-e9cc-4ceb-b186-3007cef50d70>

---

### Attachment Preview:

Wesdome\_Gold\_Mines\_2445673.pdf

**File Size:** 129.51 KB

**File Type:** PDF

**File Name:** Wesdome\_Gold\_Mines\_2445673.pdf

[ [Preview](#) ]

---