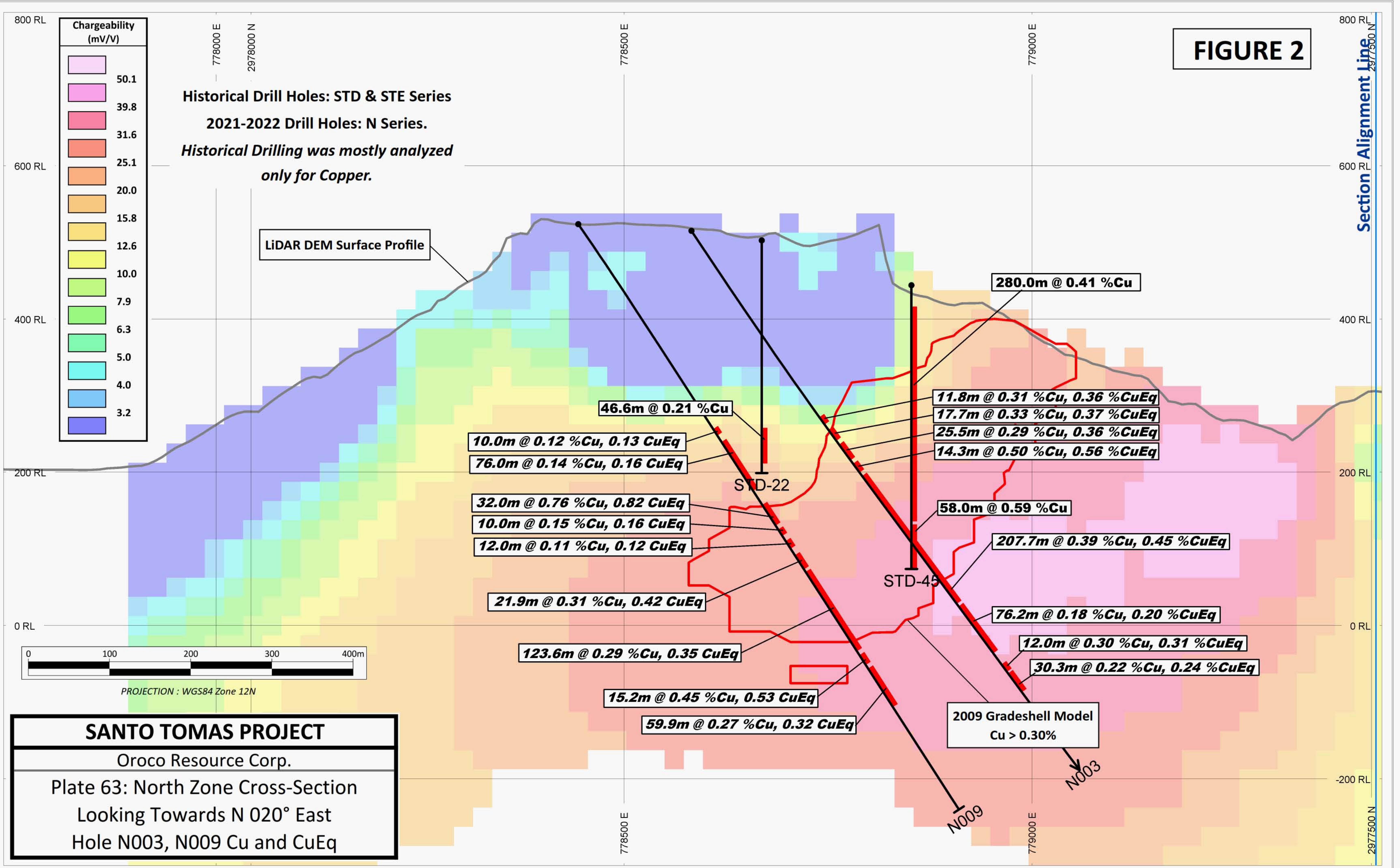




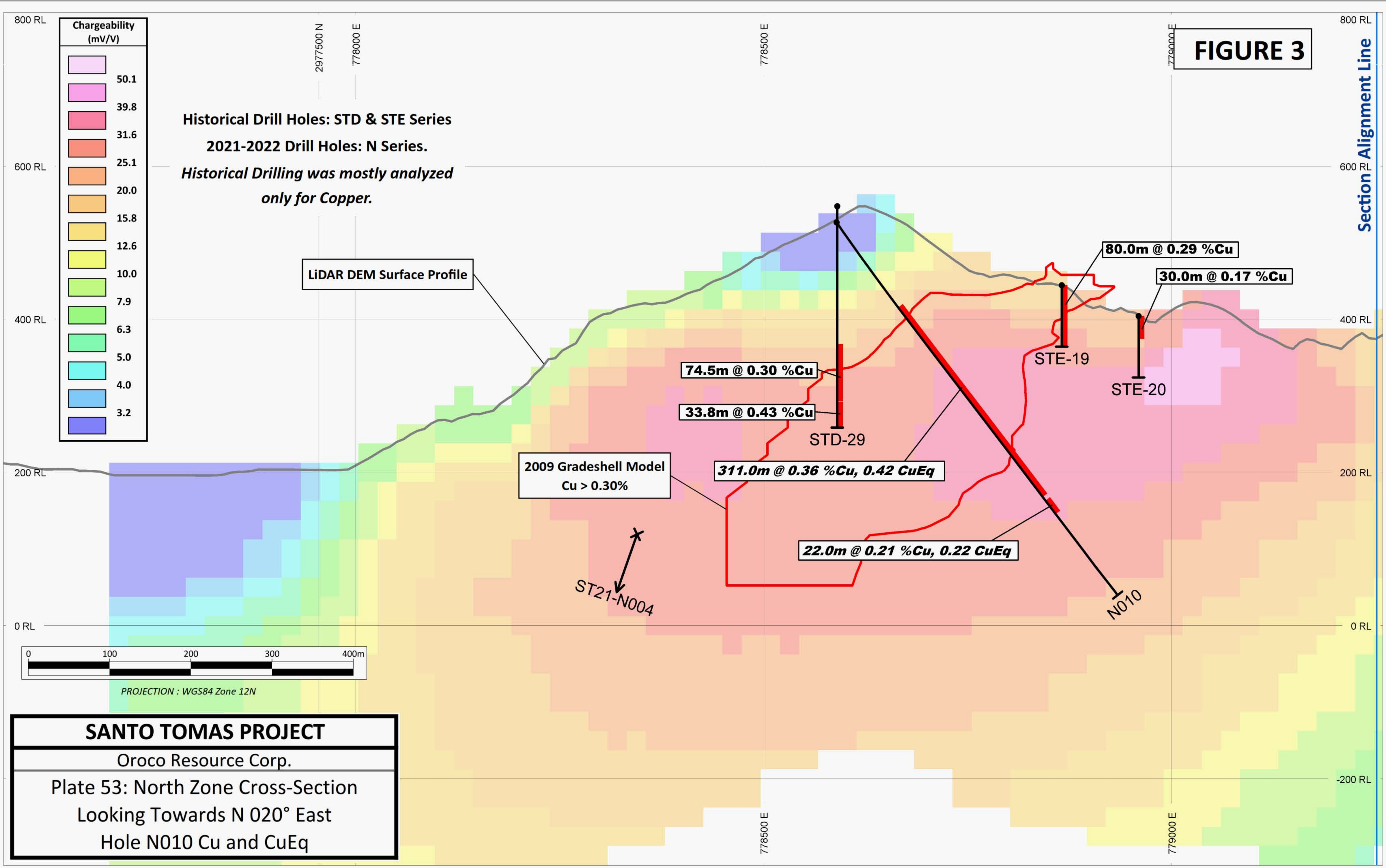
**FIGURE 2**



**SANTO TOMAS PROJECT**  
 Oroco Resource Corp.  
 Plate 63: North Zone Cross-Section  
 Looking Towards N 020° East  
 Hole N003, N009 Cu and CuEq



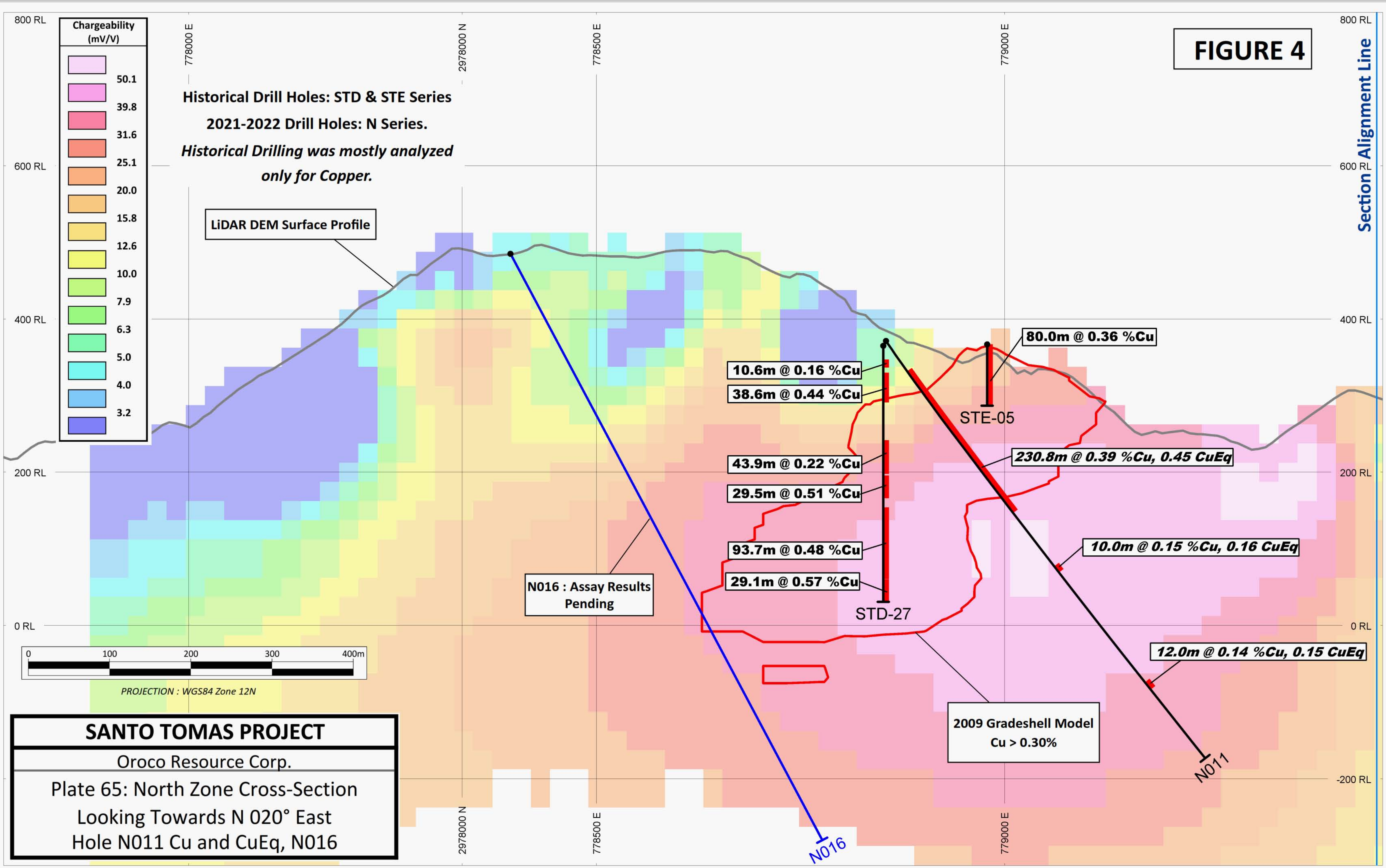
**FIGURE 3**



**SANTO TOMAS PROJECT**  
 Oroco Resource Corp.  
 Plate 53: North Zone Cross-Section  
 Looking Towards N 020° East  
 Hole N010 Cu and CuEq



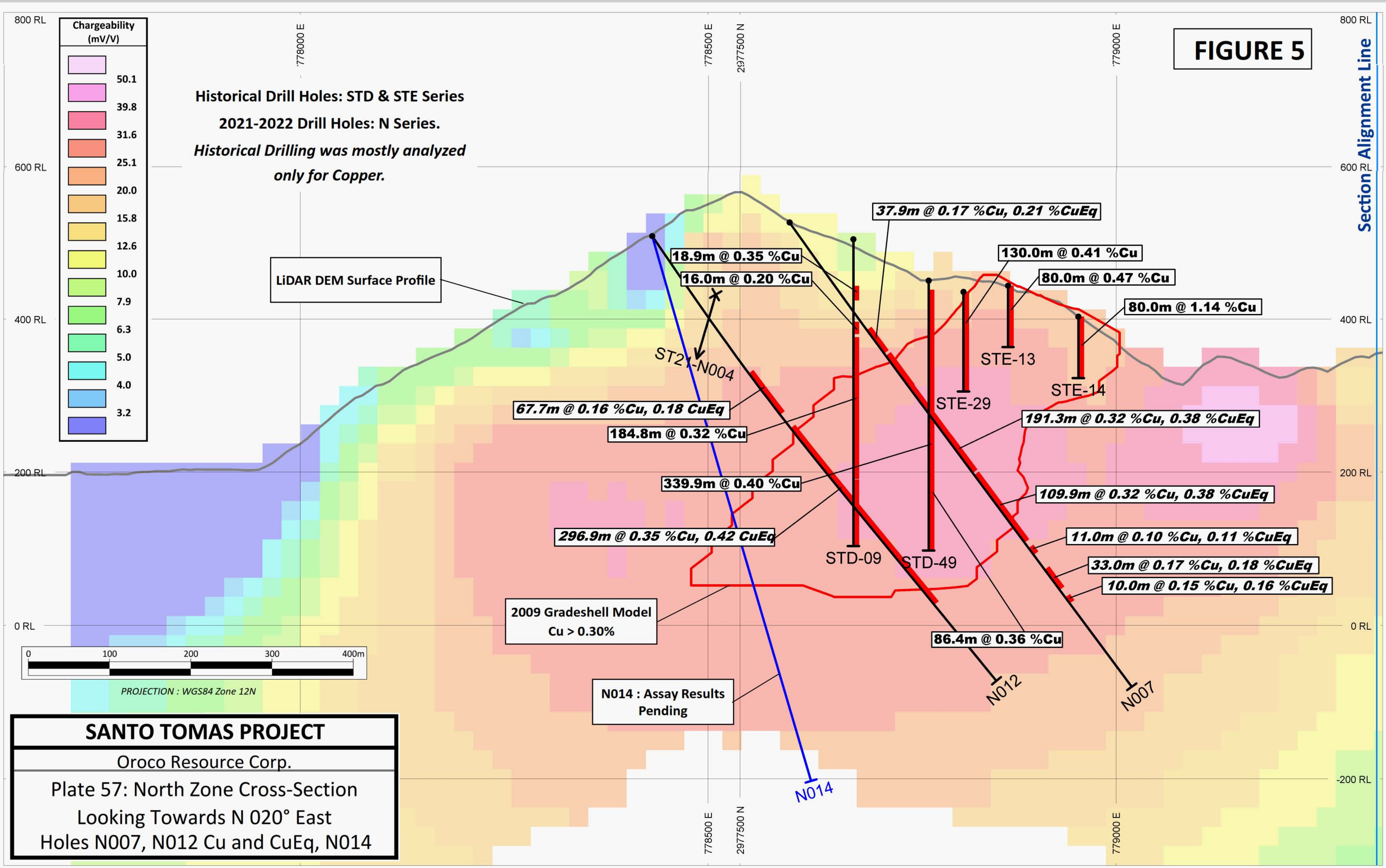
**FIGURE 4**



**SANTO TOMAS PROJECT**  
 Oroco Resource Corp.  
 Plate 65: North Zone Cross-Section  
 Looking Towards N 020° East  
 Hole N011 Cu and CuEq, N016



**FIGURE 5**



**SANTO TOMAS PROJECT**  
 Oroco Resource Corp.  
 Plate 57: North Zone Cross-Section  
 Looking Towards N 020° East  
 Holes N007, N012 Cu and CuEq, N014