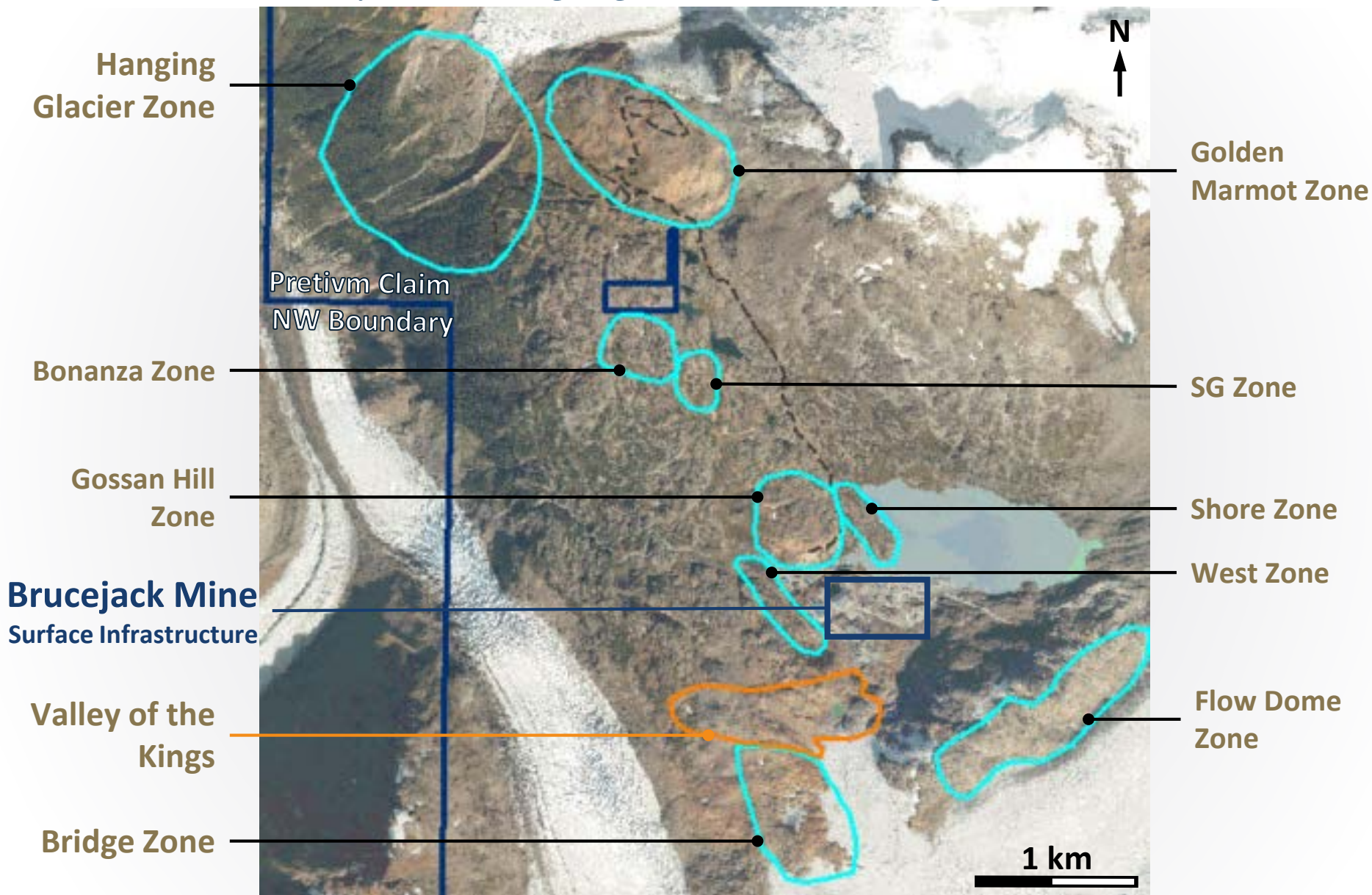


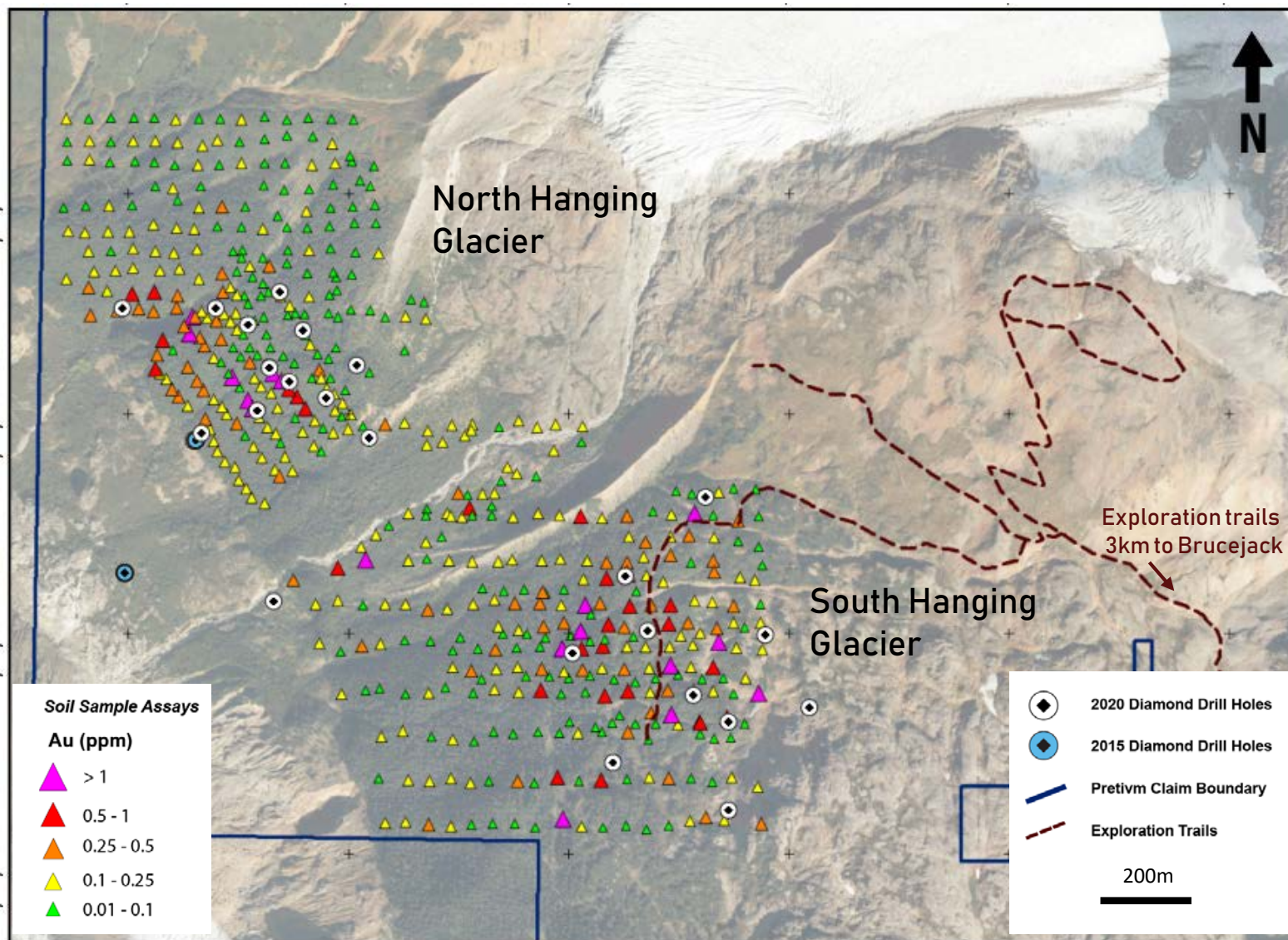
District Scale Potential at Brucejack

Northwest trend from Hanging Glacier to Bridge Zone



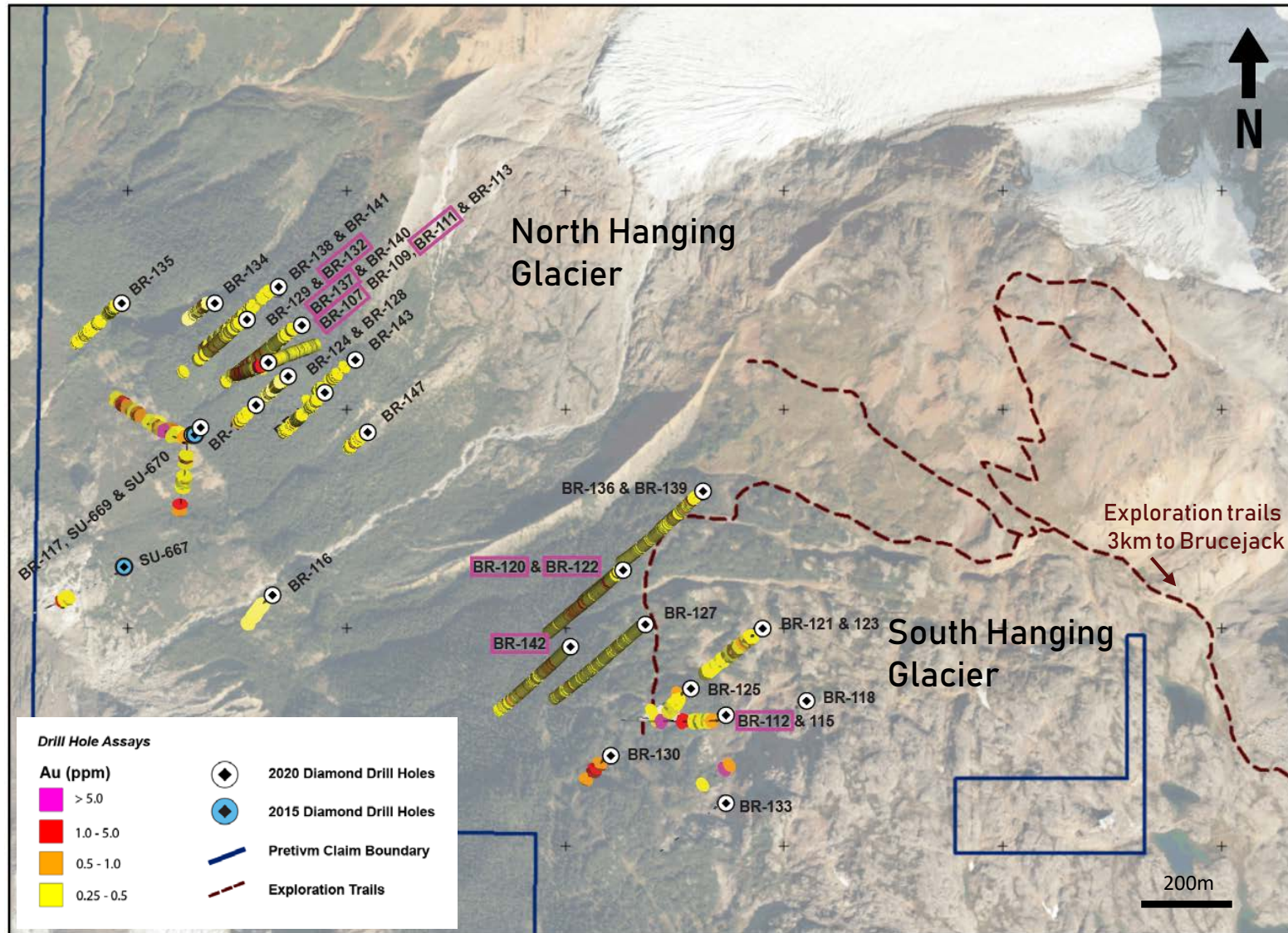
Hanging Glacier Zone

Anomalous gold in soil samples extend over 1.5km x 1.0km area



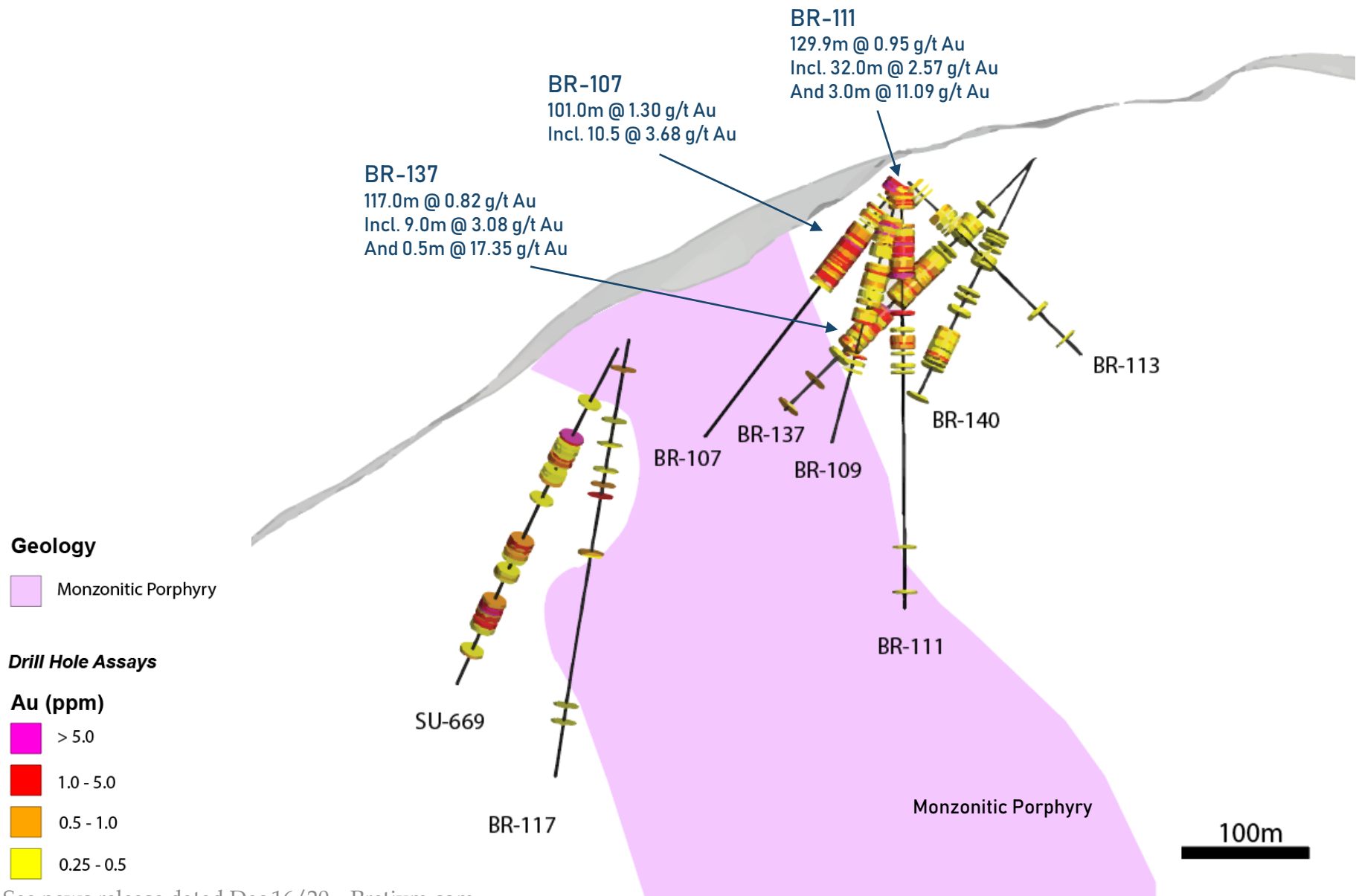
Hanging Glacier Zone

2020 & 2015 drill hole locations and assays



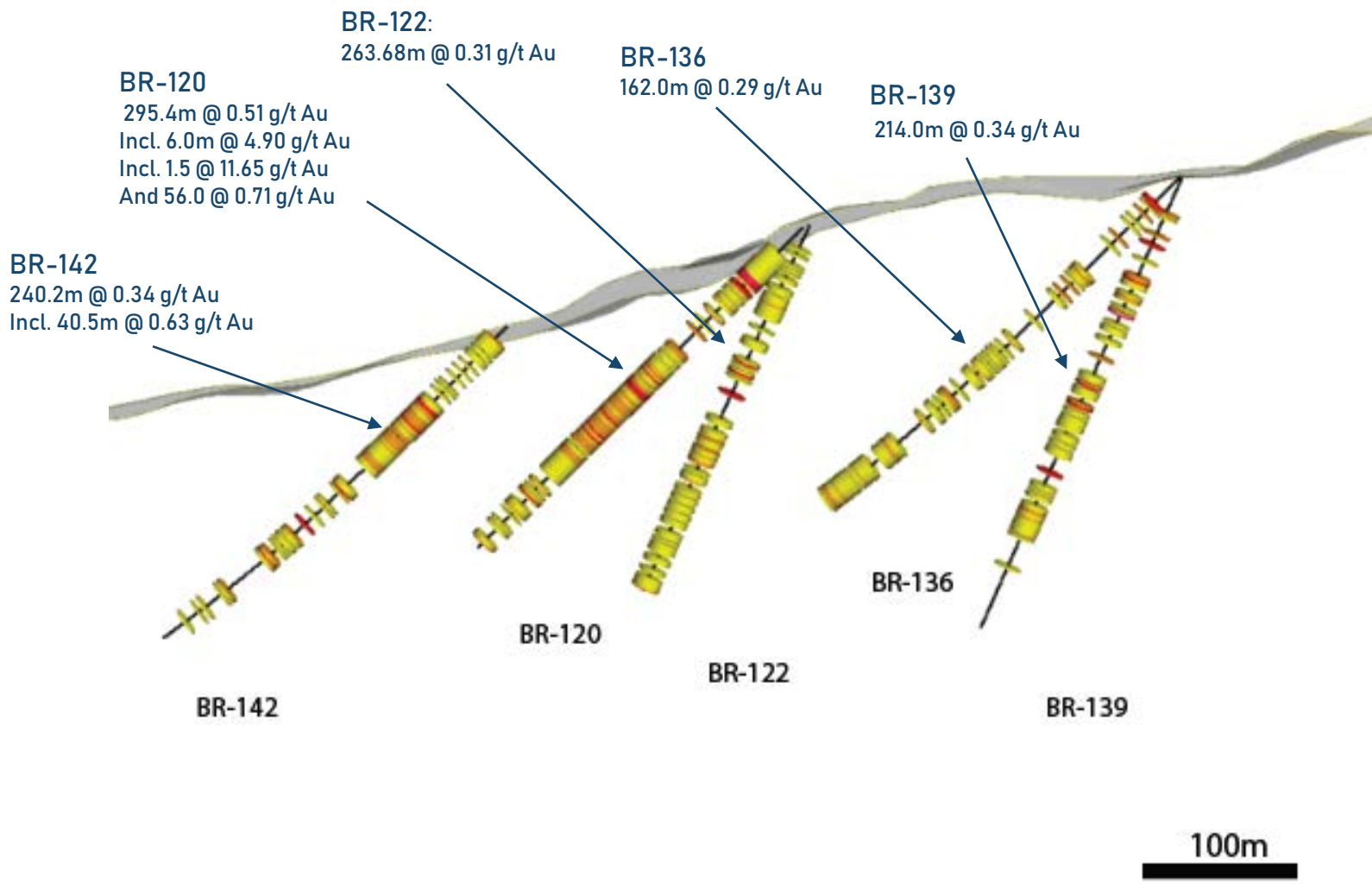
North Hanging Glacier Zone

High grade drill assay cross section and porphyry



South Hanging Glacier Zone

High grade drill intercepts cross section



Regional Grassroots Exploration

Mineralized Zones Drilled in 2020

