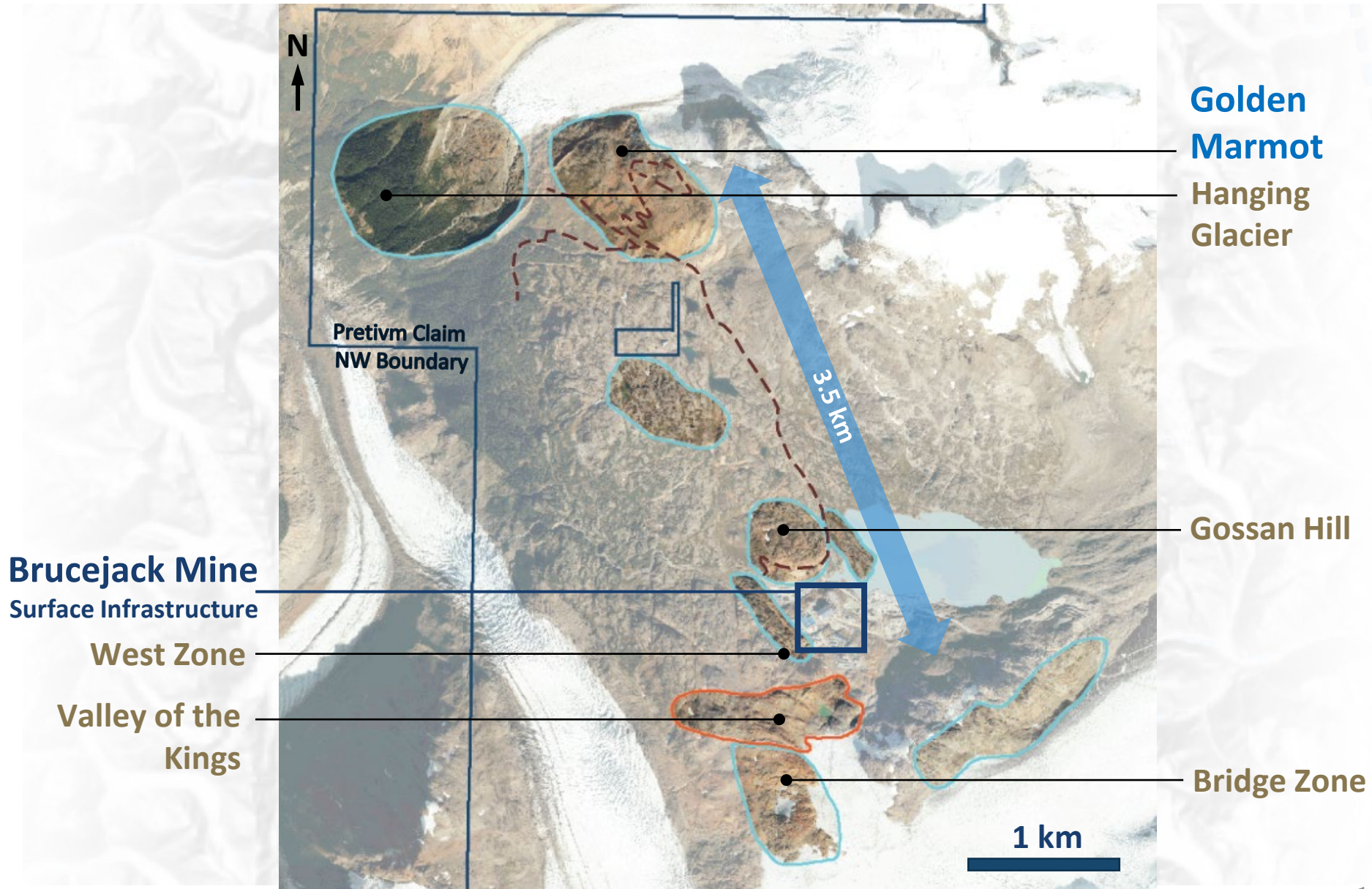


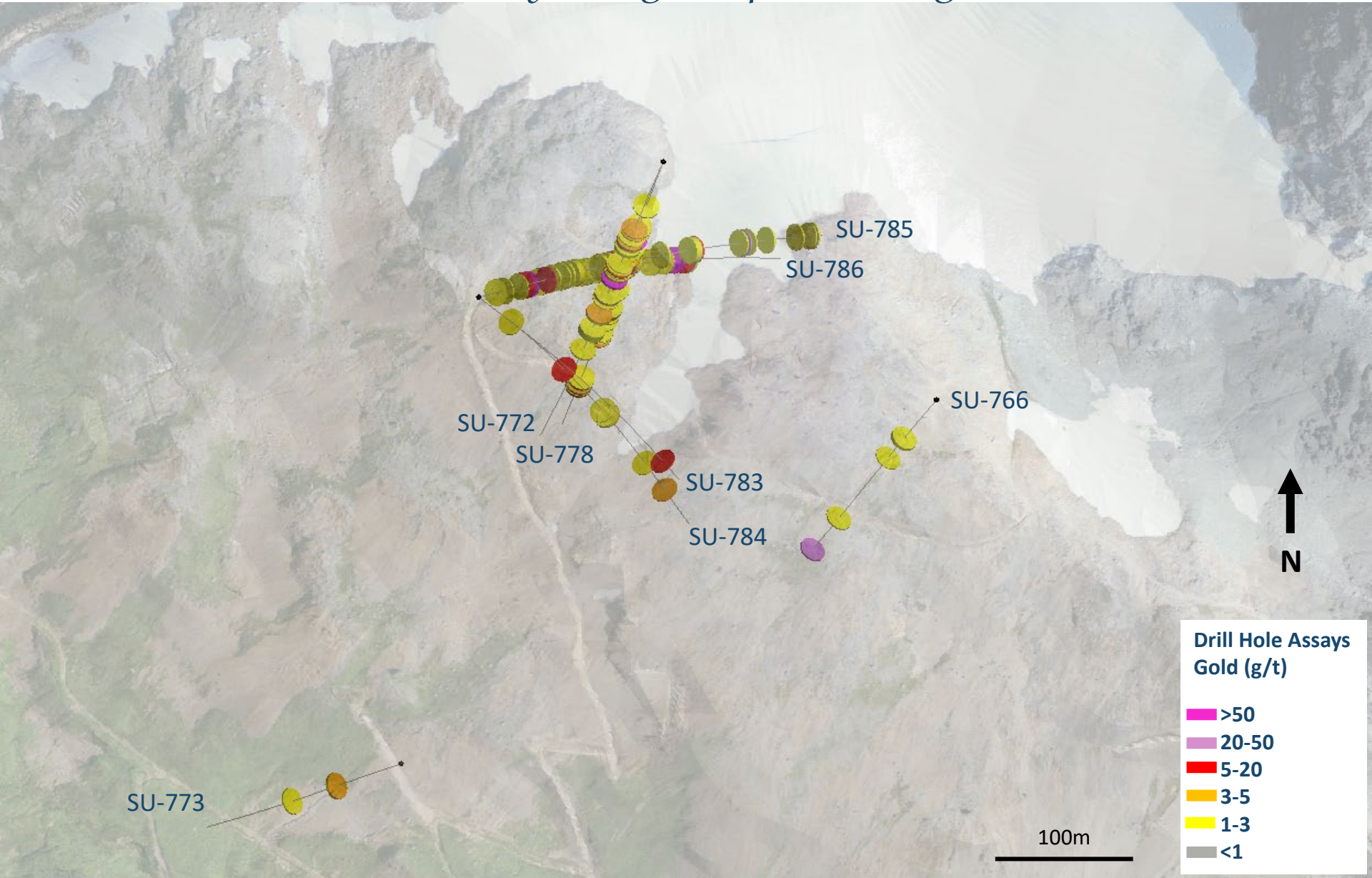
# New Discovery of Golden Marmot

*Located 3.5km north of Brucejack*



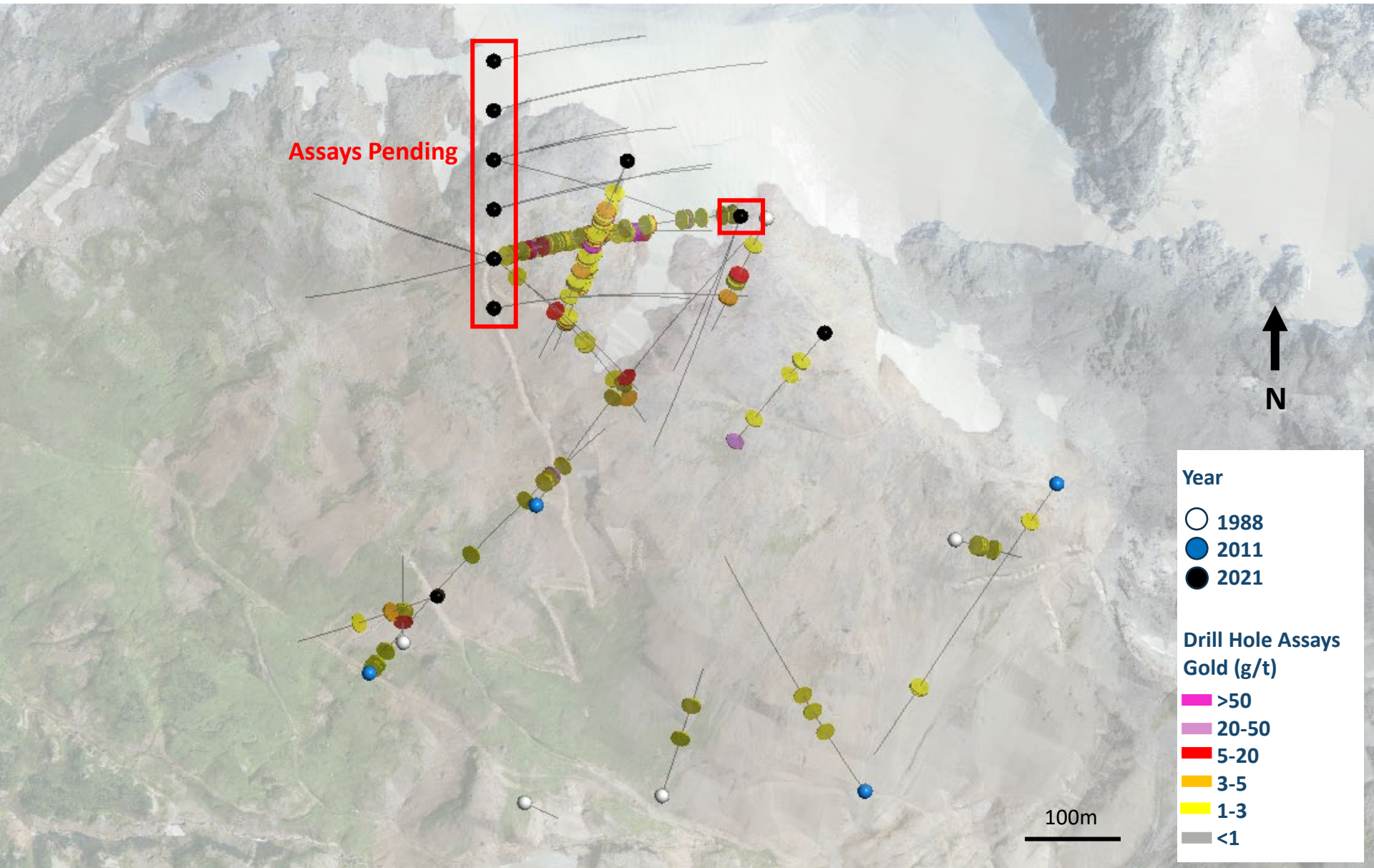
# Golden Marmot Zone

*2021 Drill Holes and Assays >1 gram per tonne gold*



# Golden Marmot Zone

## 1988, 2011 & 2021 Drill Hole Locations and Assays



# Golden Marmot Zone

*Section view looking Northwest*

SW

NE

**SU-772**

38.0m @ 22.9 g/t Au  
Incl. 1.0m @ 268 g/t Au  
Incl. 2.13m @ 188.4 g/t Au  
Incl. 3.0m @ 58.3 g/t Au

SU-772

**SU-778**

5.8m @ 46.1 g/t Au  
Incl. 1.0m @ 208 g/t Au

SU-778


Drill Hole Assays  
Gold (g/t)

- >50
- 20-50
- 5-20
- 3-5
- 1-3
- <1

100m

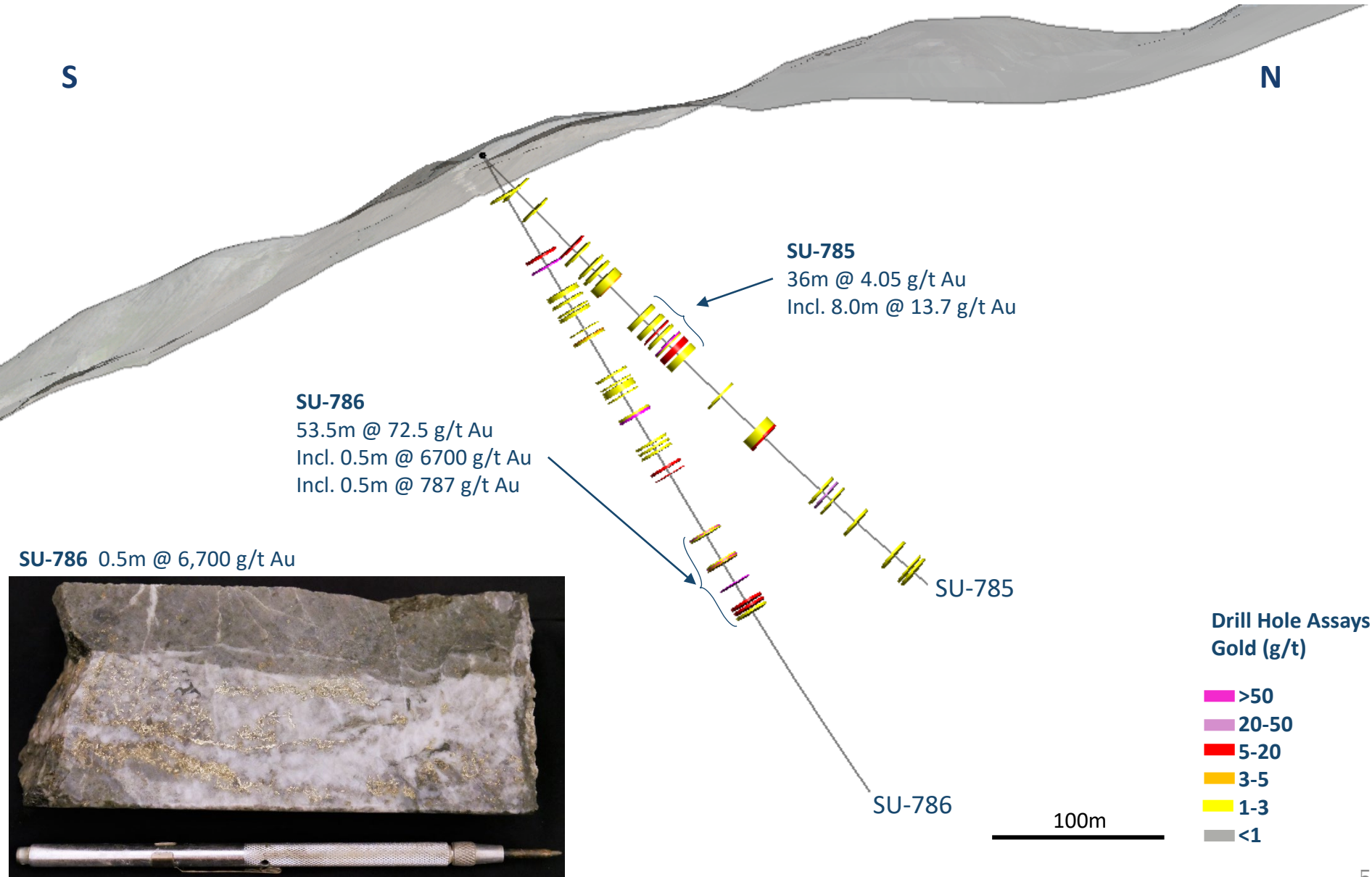


**SU-772** 1.0m @ 268 g/t Au



# Golden Marmot Zone

*Section View Looking North*

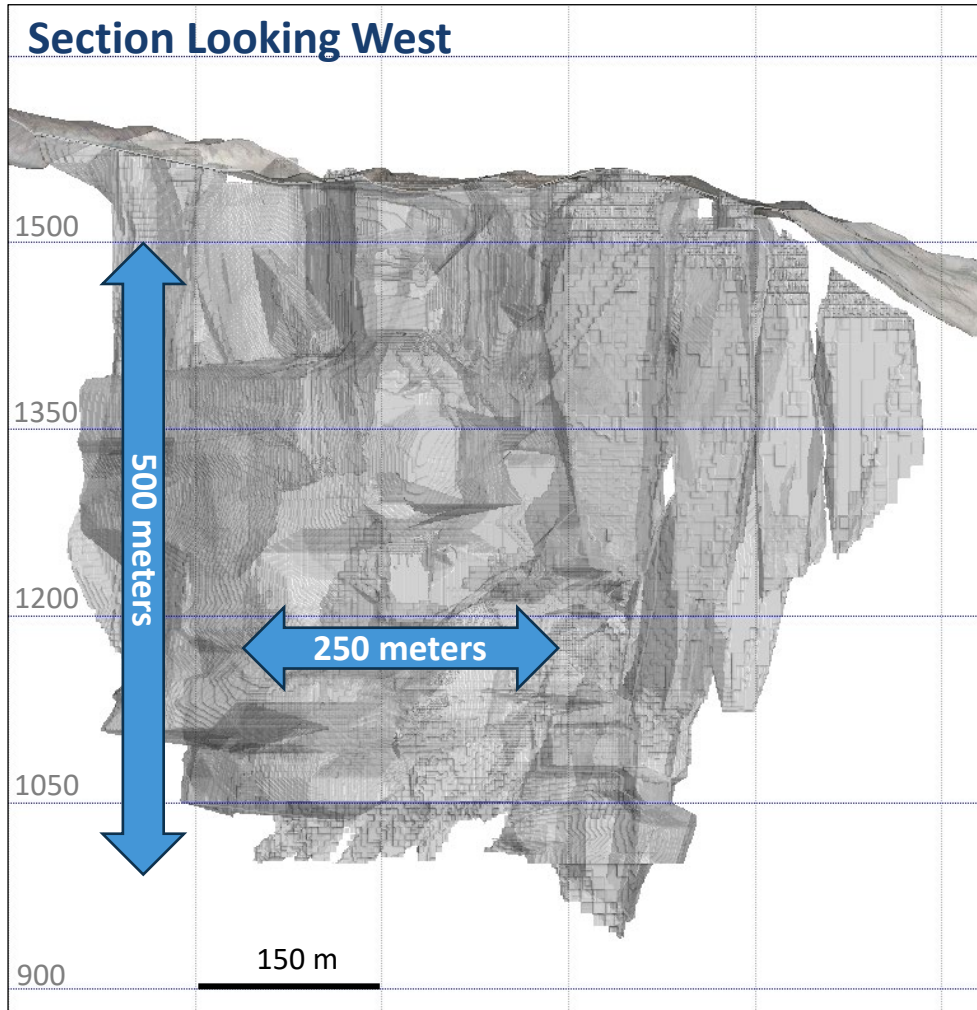


# Golden Marmot Zone

## Comparison with the Valley of the Kings Deposit

### Valley of the Kings – Indicated Resource Shell

#### Section Looking West



### Golden Marmot Zone – Drill Holes

#### Section Looking West

